

BOUND AT
HUB BOOK BINDERY
CORNHILL, BOSTON

James T. Ryan
Highlandville

P-23



THE NEEDHAM FREE PUBLIC LIBRARY. ERECTED MCMIII.

ONE HUNDRED NINETY-THIRD

ANNUAL REPORT

OF THE OFFICERS OF THE

Town of Needham

TOGETHER WITH THE

Town Clerk's Record of Town Meetings

AND

VALUATION LIST

FOR

1904

NEEDHAM
THE CHRONICLE PRESS
1905

INDEX

PART I.

Record of Town Meetings 9

Reports—

Auditor's Statement 216

Clerk—

Births 65

Deaths 73

Dogs Licensed 64

Marriages 70

Vote for Representative 63

Collector . . . . . 77—79

Fire Department, Chief of 157

Library 205

Library Building and Furnishing Committees 241

Overseers of the Poor—

Financial 147

Written 106

Police 110

School Committee 161

High School Graduates 203

Superintendent 177

Statistics 191

Superintendent of Fire Alarm 159

Superintendent of Streets 150

Selectmen—

Financial 112

Jurors, List of 108

Written 103

Treasurer—
Dwight School Fund 96
General 80
Library 205
Public Parks 100
Town Hall 98
Town Hall Furnishing 99
Tree Warden 97
Water Department 235
Water Commissioners 217
Superintendent 226

Town Officers,
List of 5
Estimates . . . . . .

PART II.

Assessors' Report.

Aggregates, Table of 5
Assets and Liabilities 9
Property Exempt 8
Property Valued and Assessed in Accordance with Chapter 352, Acts of 1893 136
Street Railway Assessments in Accordance with Chapter 14, Sections 43 and 46, Revised Laws 136
Written 3
Valuation List
Resident 11
Non-Resident 88

Town Officers, 1904-1905.

ELECTED.

Town Clerk
THOMAS SUTTON.

Moderator
EMERY GROVER.

Selectmen
EDGAR H. BOWERS, Chairman, JOSEPH B. THORPE,
DANIEL W. RICHARDS.

Assessors
JOHN F. MILLS, Chairman, JAMES F. RYAN,
GEORGE W. TISDALE.

Overseers of the Poor
EDGAR H. BOWERS, Chairman, JOSEPH B. THORPE,
DANIEL W. RICHARDS.

Town Treasurer
LEVI LADD.

Collector of Taxes
JOHN L. TWIGG.

Auditor
LEONARD DAWSON.

Constables
GEORGE TWIGG, JOHN W. CRISP.

Tree Warden
GEORGE W. COLBURN.

School Committee

	Term Expires
EMERY GROVER, Chairman,	1905
ADELINE E. HARRIS,	1907
HORACE A. CARTER,	1906

Water Commissioners

	Term Expires
WILLIAM CARTER, Chairman,	1905
GEORGE H. TOONE,	1906
EDMUND G. POND,	1907

Trustees of Public Library

	Term Expires
GEORGE K. CLARKE, Chairman,	1905
FRANCIS DeM. DUNN,	1907
ALICE M. HICKS,	1907
SAMUEL HUDSON,	1905
GEORGE E. JONES,	1906
ROBERT B. WALKER,	1906

Park Commissioners

	Term Expires
THOMAS J. CROSSMAN, Chairman,	1907
WILLIAM H. CARTER,	1905
FRANK J. DONAHUE,	1906

Highway Surveyors, Fence Viewers and Town Agents

EDGAR H. BOWERS, JOSEPH B. THORPE.
DANIEL W. RICHARDS.

Field Drivers

GEORGE WRIGHT, GEORGE TWIGG,
ALEXANDER LYNES, HENRY D. BLACKMAN,

Surveyors of Lumber

FRANKLIN LOW, ALFRED PARKER.

Measurers of Wood and Bark

WILLIAM E. HURD, HENRY D. BLACKMAN, JAMES H. WHETTON, GEORGE WRIGHT, JOSEPH WILLETT, JOHN A. TILTON, PATRICK J. GLANCY, ARTHUR W. WALKUP, WINTHROP A. GATES.

Public Weighers

JOSEPH WILLETT, JAMES H. WHETTON, ARTHUR W. WALKUP, CHARLES H. CARTER, JOHN A. TILTON.

Sealer of Weights and Measures

ARMAND J. MATHEY.

Pound Keeper

ALGER E. EATON.

APPOINTED.

Registrars of Voters

	Term Expires
WILLIAM C. PAYNE, Chairman,	May 1, 1905
GEORGE W. POGGI,	May 1, 1906
DANIEL J. MURPHY, Jr.,	May 1, 1907
THOMAS SUTTON, Town Clerk, ex-officio.	
COLIN RAE,	Term expired May 1, 1904

Agent of Board of Health

GEORGE TWIGG.

Police.

GEORGE TWIGG,
ALEXANDER LYNES,
FLORENCE F. CROWLEY,
JOHN W. COPPINGER,
GEORGE W. COLBURN,
DAVID H. LIVINGSTON,
ARTHUR J. LITTLEHALE,
WILLIAM H. STANTON,
ARTHUR WHITAKER,
THOMAS T. O'SHAUGHNESSY,
JOHN W. CRISP,
NORMAN MACKENZIE,
*FRANCIS L. FULLER,
JOSEPH L. RICHARDSON,
LEONARD V. HALL,
ARMAND J. MATHEY,
FREDERICK W. MORTON,
JOHN QUINLAN,
RALPH ALBERT MASON,
WILLIAM F. HENDY,

Superintendent of Streets

DAVID H. LIVINGSTON.

* Resigned.

Superintendent of Schools.

HENRY M. WALRADT.

Superintendent and Registrar of Water Department

GEORGE A. ADAMS.

Inspector of Wires

CHARLES A. SEARCY.

Engineers of Fire Department

HENRY A. KINGSBURY, Chief,
HOWARD H. UPHAM, SOLOMON W. HUTCHINSON,
JOHN T. SLANEY, TIMOTHY A. SULLIVAN.

Superintendent of Fire Alarm

CHARLES A. SEARCY.

Forest Fire Wards

HENRY A. KINGSBURY, ARTHUR WHITAKER,
TIMOTHY A. SULLIVAN, HOWARD H. UPHAM,
SOLOMON W. HUTCHINSON, HENRY D. BLACKMAN.

Town Physician

HENRY T. MANSFIELD, M. D.

Inspector of Cattle and Provisions

SAMUEL O. FOWLE, M. D. V.

TOWN OF NEEDHAM, MASS.

COPY OF THE

Town Clerk's Record

OF THE

Doings of the Town Meetings of the Year

1904

NEEDHAM
THE CHRONICLE PRESS
1905

Warrant for Town Meeting

JANUARY 12, 1904.

COMMONWEALTH OF MASSACHUSETTS.

NORFOLK, ss.

To George Twigg, a Constable of the Town of Needham, in said County, GREETING:

In the name of the Commonwealth, aforesaid, you are hereby required to notify and warn the inhabitants of the town of Needham, qualified to vote in elections and in town affairs, to meet at the town hall, in said town, on Tuesday, January 12, at 8 o'clock in the afternoon, then and there to act upon the following articles, viz:

ARTICLE 1. To appropriate and raise, by borrowing or otherwise, such sums of money as may be necessary to cover any deficiencies that may appear in the appropriations for the fiscal year ending December 31, 1903.

ARTICLE 2. To see what action the town will take in regard to unexpended balances.

ARTICLE 3. To appropriate and raise, by borrowing or otherwise, such sums of money as may be necessary

to carry on the several departments of the town for the remainder of the municipal year ending March 7, 1904.

ARTICLE 4. To see if the town will appoint a committee to consider the estimate for the annual appropriations.

ARTICLE 5. To see if the town will vote to increase the number of the school committee to six or more.

ARTICLE 6. To see what action the town will take in relation to requesting the executor of the will of Fred P. Glover to petition the Supreme Judicial Court for a compromise with the heirs in the matter of the will of Fred P. Glover, and to act fully in relation thereto, on petition of Howard A. Crossman and others.

ARTICLE 7. To see if the town will take any action to provide a suitable room for the use of Galen Orr Post, 181, G. A. R.

ARTICLE 8. To appropriate and raise by borroiwng or otherwise such sums of money as may be necessary for all or any of the purposes mentioned in the foregoing articles, and especially to act upon all the appropriations asked for or proposed by the selectmen, or by any town officers or committee.

And you are directed to serve this warrant by posting attested copies thereof in not less than twenty public places in said town at least seven days before the time of said meeting.

Hereof fail not, but make due return of this warrant with your doings thereon, unto our town clerk on or before said day and time.

Given under our hands at Needham aforesaid, this thirtieth day of December, A. D. nineteen hundred and three.

JOSEPH B. THORPE,
ALFRED J. MERCER,
WALTER F. SNOW,

[SEAL.] Selectmen of Needham.

OFFICER'S RETURN.

NORFOLK, SS.

NEEDHAM, January 2, 1904.

By virtue of this warrant, I have this day notified and warned the inhabitants of the within named town of Needham to meet as within directed, by posting true and attested copies of this warrant in twenty public places in said town, more than seven days before the time of holding said meeting.

GEORGE TWIGG,
Constable of Needham.

A true copy of warrant and officer's return.

Attest: THOMAS SUTTON,
Town Clerk.

Record of Town Meeting

JANUARY 12, 1904.

Pursuant to the foregoing warrant a meeting of the inhabitants of the town of Needham qualified to vote in elections and in town affairs, was held in the town hall in said town, on Tuesday, January 12, A. D. 1904, at eight o'clock in the afternoon.

The meeting was called to order by the moderator and the warrant for calling said meeting and the return of the officer who notified and warned the inhabitants was read by the town clerk.

ARTICLES 1 and 2. Voted that the unexpended balances of the library and water departments; the furnishing of the new town hall, and also the furnishing and grading the lot of the new library building, be continued for the purpose for which they were appropriated.

That the balance remaining on the town hall building appropriation be used to defray the expenses incurred in the dedication exercises of the same and that the balance and all other unexpended balances be turned into the treasury of the town and the deficiencies of unpaid bills be paid therefrom.

ARTICLE 3. The following appropriations were voted under this article, each item being voted upon separately, viz:

For the relief and support of the poor, five hundred dollars ($500).

For the removal of snow, eight hundred dollars ($800).

For printing and stationery, five hundred dollars ($500).

For the construction, maintenance and repairs of highways, townways and bridges, four hundred dollars ($400).

For street lighting, one thousand dollars ($1,000).

For maintenance of the fire alarm, two hundred dollars ($200).

For incidentals of the fire department, fifty dollars ($50).

For the care and maintenance of the town hall, three hundred dollars ($300).

For state aid, one hundred dollars, ($100).

For soldiers' relief, fifty dollars ($50).

For fire alarm service, one hundred dollars ($100).

For police service, five hundred dollars, ($500).

For salaries of town officers, two hundred dollars ($200).

For Mrs. Mary A. Murphy, as per agreement, the same to be paid when due, eighty-two dollars and fifty cents ($82.50).

For incidental expenses, six hundred and fifty dollars ($650).

For the maintenance of schools, four thousand dollars ($4,000).

Article 4. Voted that five citizens from the various sections of the town be appointed by the moderator, who together with the chairman of the selectmen, the chairman of the school committee, the chairman of the water commissioners and the chairman of the park commissioners shall constitute a committee to consider the estimates for

the annual appropriations for the year 1904; said committee to be called together as soon as convenient by the chairman of the selectmen for organization. The committee to give one or more public hearings and to furnish the auditor with a complete list of their recommendations in season for printing in the annual town report for 1903.

The moderator appointed Henry D. Blackman, Theodore McIntosh, John E. Buckley, Arthur Whitaker and Charles H. W. Foster.

Article 5. Motion under this article not carried.

Article 6. Resolved, that the citizens of the town of Needham are opposed to any compromise of the will of the late Frederick P. Glover.

Voted, that action under this article be indefinitely postponed.

Article 7. No action taken.

Article 8. Voted unanimously that the town treasurer be authorized with the approval of the selectmen to borrow on temporary loan, such sums of money as may be necessary to meet the appropriations made under this warrant, in anticipation of the collection of taxes for the year 1904, the same to be paid therefrom.

It was unanimously voted to accept the piano presented to the town by Mrs. Henrietta C. Inches, and to express our appreciation of the generous spirit manifested by the donor.

Voted that this meeting be dissolved.

Dissolved.

Attest:

THOMAS SUTTON,

Town Clerk.

Warrant for the Annual Town Meeting

MARCH 7, 1904.

COMMONWEALTH OF MASSACHUSETTS.

NORFOLK, SS.

To John W. Crisp, a Constable of the town of Needham, in said County, GREETING:

In the name of the Commonwealth of Massachusetts, you are hereby required to notify and warn the inhabitants of the town of Needham, qualified to vote in elections and in town affairs, to meet at the town hall, in said town, on Monday, the seventh day of March next at six o'clock in the forenoon, then and there to act upon the following articles, viz:

ARTICLE 1. To hear and act on the reports of town officers and committees.

ART. 2. To choose by ballot the following town officers: One moderator for one year, one town clerk for one year, three selectmen for one year, three overseers of the poor for one year, one assessor for one year, one assessor for two years, one assessor for three years, one town treasurer for one year, one collector of taxes for one year, one auditor for one year, two constables for one year, one member of the school committee for three years, one water commissioner for three years, two trustees of the public

library for three years, one park commissioner for three years, one tree warden for one year, and upon the same ballot to vote "yes" or "no" upon the question: "Shall licenses be granted for the sale of intoxicating liquors in this town?"

ART. 3. To choose or appoint all other necessary town officers, in such manner as the town may determine.

ART. 4. To see what disposition the town will make of the money received for dog licenses.

ART. 5. To see if the town will authorize the treasurer to borrow money, with the approval of the selectmen, in anticipation of the collection of taxes.

ART. 6. To see what sums of money the town will grant for the construction, maintenance and repairs of highways, townways, sidewalks and bridges.

ART. 7. To see what sums of money the town will grant for the support of schools.

ART. 8. To see what sums of money the town will grant for the maintenance of the public library.

ART. 9. To see what sums of money the town will grant for the relief and support of the poor.

ART. 10. To see what sums of money the town will grant for other necessary town charges and expenses.

ART. 11. To see what sum of money the town will grant for the observance of Memorial Day.

ART. 12. To see what sums of money the town will grant for the care and improvement of parks and public grounds.

ART. 13. To see what sum of money the town will grant for the use of the tree warden.

Art. 14. To see if the town will authorize the treasurer to borrow money, with the approval of the water commissioners, in anticipation of the collection of water rates.

Art. 15. To see if the town will vote to have the reports of its officers, and the proceedings of this and subsequent town meetings printed and copies thereof distributed.

Art. 16. To see in what manner the town will notify its town meetings.

Art. 17. To see if the town will accept the list of jurors as revised by the selectmen and published according to law.

Art. 18. To see what action the town will take in regard to securing gravel or other suitable material for repairing and constructing highways and townways.

Art. 19. To see if the town will vote to hold as a park under the provisions of chapter 28 of the Revised Laws of the commonwealth, the lot of land conveyed to the town of Needham by deed of James Wallace Black dated July 1st, 1871, bounded north by South st. east by land of Andrew N. Wyeth Jr., south by Charles River and west by land of Colburn, said land to be forever kept open and maintained as a public park.

Art. 20. To see if the town will instruct the selectmen to enclose the drain on the town land on Hillside ave., to appropriate money therefor, or to take any action relative thereto.

Art. 21. To see if the town will vote to extend its Electric Light System on Reservoir street to the Wellesley line, on petition of Daniel J. Murphy and others.

Art. 22. To see if the town will vote to extend its

water main from Central avenue through Brookside road to the Wellesley line on petition of Samuel Brown and others.

Art. 23. To see what sum of money the town will vote for relief of the Grand Army of the Republic under chapter 25 section 15, of the Revised Laws of the commonwealth.

Art. 24. To see what action the town will take in regard to the disposition of its property contained in the building formerly used for town hall purposes.

Art. 25. To see how the town will have its taxes collected and fix the compensation therefor, for the current year.

Art. 26. To appropriate and raise by borrowing or otherwise such sums of money as may be necessary for all or any of the purposes mentioned in the foregoing articles and especially to act upon all the appropriations asked for or proposed by the selectmen or by any town officers or committees.

The polls will be opened at quarter-past six o'clock a. m., and may be closed at four o'clock p. m.

And you are directed to serve this warrant by posting attested copies thereof in not less than twenty public places in said town at least seven days before the time of said meeting.

Hereof fail not, and make due return of this warrant with your doings thereon, unto our town clerk on or before said day and time.

Given under our hands and the seal of the town of Needham aforesaid, this twenty-sixth day of February A.D. nineteen hundred and four.

JOSEPH B. THORPE,
ALFRED J. MERCER,
WALTER F. SNOW.

[Seal.] Selectmen of Needham.

OFFCER'S RETURN.

NORFOLK, SS.

NEEDHAM, Feb. 27, 1904.

By virtue of this warrant, I have this day notified and warned the inhabitants of the Town of Needham to meet as within directed, by posting true and attested copies of this warrant in twenty public places in said town, more than seven days before the time of holding said meeting.

JOHN W. CRISP,
Constable of Needham.

A true copy of warrant and officer's return.

Attest: THOMAS SUTTON,
Town Clerk.

Record of the Annual Town Meeting

March 7, 1904.

Pursuant to the foregoing warrant a meeting of the inhabitants of the town of Needham qualified to vote in elections and in town affairs, was held in the town hall in said town, on Monday, March 7, A. D. 1904, at six o'clock in the forenoon.

The meeting was called to order by the moderator.

Voted to omit reading the warrant.

The town clerk read the return of the officer who notified and warned the inhabitants.

ARTICLE 1. No action taken.

ART. 2. Voted to proceed to ballot for town officers as follows, viz: One moderator for one year, one town clerk for one year, three selectmen for one year, three overseers of the poor for one year, one assessor for one year, one assessor for two years, one assessor for three years, one town treasurer for one year, one collector of taxes for one year, one auditor for one year, two constables for one year, one member of the school committee for three years, one water commissioner for three years, two trustees of the public library for three years, one park commissioner for three years, one tree warden for one year, and upon

the same ballot to vote "yes" or "no" upon the question: "Shall licenses be granted for the sale of intoxicating liquors in this town?"

In accordance with section 182 of chapter 11 of the Revised Laws, the selectmen having appointed Irving Southworth, Daniel J. Murphy, Jr., Henry Godfrey, Jr., and Michael J. Collins as ballot clerks, they were sworn to the faithful discharge of their duties by the town clerk.

The ballots prepared for use at this election by the town clerk were then delivered by him to the presiding officer and his receipt taken therefor.

Cards of instruction and specimen ballots were then posted as required by section 214 of chapter 11 of the Revised Laws.

The ballot box furnished by the commonwealth for use at elections was publicly opened by the moderator and shown to be empty. The box was then locked and the keys delivered to John W. Crisp, the officer in attendance.

The polls were opened at eight minutes past six o'clock in the forenoon, and were kept open until forty-one minutes past five o'clock in the afternoon, when, as the meeting had previously voted, they were closed.

At the opening of the polls the ballot register stood at 0 0 0.

Voted to defer action on all articles except article two for the election of officers, until thirty minutes past seven o'clock in the afternoon.

Additional tellers were appointed by the moderator and sworn by him, viz: T. Robert Quinlan, Frank W. Scotton, Armand J. Mathey, William G. Courtenay, William N. Snyder, S. Frank Quinlan, Adam Dyson and Allston R. Bowers.

At twenty-four minutes past two in the afternoon the

ballot box was opened by order of the moderator and town clerk, and six hundred ballots cast by men voters were taken therefrom, and was opened again at ten minutes past four o'clock and one hundred ballots taken therefrom. At the close of the polls the ballot box register registered 771. As the ballots were taken from the box they were audibly counted by the moderator, the whole number being 771.

The whole number cast by men voters was 750. The whole number cast by women was 21. The two check lists used by men each showed 750 names checked thereon, and the two check lists used for women voters each showed 21 names checked thereon.

A canvass of all the votes given in was made as required by law, the blanks furnished by the secretary of the commonwealth being used.

Upon the completion of the canvass of all votes cast, the result of the voting was declared by the moderator to be as follows, viz:

For Moderator.

Emery Grover had	356
William G. Moseley had	295
Blanks	98
Scattering	1

and Emery Grover was declared elected moderator for one year, and was sworn into said office by the town clerk in open town meeting.

For Town Clerk.

Thomas Sutton had	567
Blanks,	180
Scattering,	3

and Thomas Sutton was declared elected town clerk for one year, and was sworn into said office by the moderator in open town meeting.

**For Selectmen.*

Edgar H. Bowers had	472
Alfred J. Mercer had	347
Daniel W. Richards had	464
Joseph B. Thorpe had	350
Blanks,	617

and Edgar H. Bowers, Daniel W. Richards and Joseph B. Thorpe, were declared elected selectmen for one year, and they were severally sworn to the faithful discharge of their duties by the town clerk.

For Assessor for One Year.

John F. Mills had	549
Blanks,	201

and John F. Mills was declared elected assessor for one year.

** For Assessor for Two Years.*

Henry T. Childs had	326
George W. Tisdale had	325
Blanks,	99

and Henry T. Childs was declared elected assessor for two years.

For Assessor for Three Years.

James F. Ryan had	471
Blanks,	279

and James F. Ryan was declared elected assessor for three years.

For Overseers of the Poor.

Edgar H. Bowers had	456
Alfred J. Mercer had	330
Daniel W. Richards had	447

* See page 37

Joseph B. Thorpe had	338
Blanks,	679

and Edgar H. Bowers, Daniel W. Richards and Joseph B. Thorpe were declared elected to the office of overseers of of the poor for one year, and they were severally sworn to the faithful discharge of their duties by the town clerk.

For Treasurer.

Levi Ladd had	577
Blanks,	171
Scattering,	2

and Levi Ladd was declared elected town treasurer for one year and was sworn to the faithful discharge of his duties by the town clerk.

For Collector of Taxes.

Virgil A. Rowe had	315
John L. Twigg had	401
Blanks,	33
Scattering,	1

and John L. Twigg was declared elected collector ot taxes for one year and was sworn to the faithful discharge of his duties by the town clerk.

** For Auditor.*

Leonard Dawson had	341
John F. Gilfoil had	340
Blanks,	69

and Leonard Dawson was declared elected auditor for one year and was sworn to the faithful discharge of his duties by the town clerk.

For Constables.

John W. Crisp had	546
George Twigg had	517

* See page 37.

Blanks,	427

and John W. Crisp and George Twigg were declared elected constables for one year, and were sworn to the faithful discharge of their duties by the town clerk.

For Tree Warden.

George W. Colburn had	512
Blanks,	236
Scattering,	2

and George W. Colburn was declared elected tree warden for one year, and was sworn to the faithful discharge of his duties by the town clerk.

For School Committee.

Adeline E. Harris for three years had	532
Blanks,	238
Scattering,	1

and Adeline E. Harris was declared elected school committee for three years.

For Trustees of the Public Library for Three Years.

William P. Bailey had	274
Francis deM. Dunn had	406
Alice M. Hicks had	402
Preston Mitchell had	280
Blanks,	138

and Francis deM. Dunn and Alice M. Hicks were declared elected trustees of the public library for three years.

For Water Commissioner for Three Years.

George W. Poggi had	185
Edmund G. Pond had	459
Blanks,	106

and Edmund G. Pond was declared elected water commissioner for three years.

For Park Commissioner for Three Years.

Thomas J. Crossman had	509
Blanks,	241

and Thomas J. Crossman was declared elected park commissioner for three years.

Upon the question, "Shall licenses be granted for the sale of intoxicating liquors in this town?" the result was as follows, viz:

Yes	239
No	414
Blanks	97

Art 3. The selectmen nominated the following list for minor town officers, viz:

For Field Drivers.

George Wright, George Twigg, Alexander Lynes, Henry D. Blackman.

For Surveyors of Lumber.

Franklin Low, Alfred Parker.

For Measurers of Wood and Bark.

William E. Hurd, Henry D. Blackman, James H. Whetton, George Wright, Joseph Willett, John A. Tilton, Patrick J. Glancy, Arthur W. Walkup, Winthrop A. Gates.

For Public Weighers.

Joseph Willett, James H. Whetton, Arthur W. Walkup, Charles H. Carter, John A. Tilton.

For Sealer of Weights and Measures.

Armand J. Mathey.

For Pound Keeper.

Alger E. Eaton.

The list was accepted by the meeting and the nominees declared elected by the moderator.

Voted that the board of selectmen act as highway surveyors, fence viewers and town agents during the ensuing year, and Edgar H. Bowers, Daniel W. Richards and Joseph B. Thorpe were severally sworn to the faithful discharge of their duties as highway surveyors and fence viewers by the town clerk.

Voted that the selectmen have full authority as agents of the town to institute and prosecute suits in the name of the town, and to defend suits brought against it, unless otherwise ordered by special vote of the town.

Act. 4. Voted that the money received from dog licenses be appropriated for the maintenance of the public library.

Art. 5. It was voted unanimously that the town treasurer be, and hereby is authorized with the approval of the selectmen, to borrow during the municipal year, beginning March 7, 1904, in anticipation of the collection of taxes, such sums of money as may be necessary for the current expenses of the town, giving the notes of the town therefor, payable within one year after the date thereof, all debt incurred under the authority of this vote shall be paid from the taxes of the said municipal year.

Art. 6. Voted that the sum of fifty-one hundred dollars ($5,100) be appropriated for the construction, maintenance, and repairs of highways, townways and bridges.

Voted that the sum of one thousand dollars ($1,000) be appropriated for sidewalks.

ART. 7. Voted that the sum of seventeen thousand dollars ($17,000) be appropriated for schools.

ART. 8. Voted that the sum of one thousand dollars ($1,000) and dog taxes be appropriated for public library.

ART. 9. Voted that the sum of twenty-eight hundred dollars ($2,800) be appropriated for the support of the poor.

ART. 10. The following appropriations were voted under this article, each item being voted upon separately, viz:

For the removal of snow, eleven hundred dollars ($1,100).

For the maintenance of electric lights, five thousand dollars ($5,000).

For the maintenance of the fire department, eight hundred dollars ($800).

For incidentals of the fire department, two hundred and fifty dollars ($250).

For the salaries of the engineers of the fire department, one hundred and fifty-six dollars ($156).

For the fire alarm service, three hundred dollars ($300).

For the police service, two thousand dollars ($2,000).

For general incidental expenses, five hundred and fifty dollars ($550).

For printing and stationery, three hundred and fifty dollars ($350).

For care and maintenance of town hall and grounds, twelve hundred dollars ($1,200).

For painting the Avery school building, two hundred and fifty dollars ($250).

For military and state aid, four hundred and forty dollars ($440).

For soldiers' relief, two hundred and fifty dollars ($250).

For salaries of town officers, twenty-six hundred dollars ($2,600).

For bonds of town officers, one hundred and thirty-five dollars ($135).

For hydrant service and other public use of water, four thousand dollars ($4,000).

For the enforcement of the liquor law, one hundred dollars ($100).

For Mary A. Murphy, to carry out the vote of the town two hundred and forty-seven dollars and fifty-cents ($247.50).

Art. 11. Voted that the sum of one hundred and fifty dollars ($150) be appropriated for Memorial day.

Art. 12. Voted that the sum of one hundred and fifty dollars ($150) be appropriated for the care of public grounds.

Art. 13. Voted that the sum of one hundred dollars ($100.) be appropriated for the use of the tree warden.

Art. 14. It was voted unanimously that the town treasurer be authorized with the approval of the water commissioners to borrow such sums of money as may be necessary in anticipation of the collection of water rates, the same to be paid therefrom.

Art. 15. Voted that the auditor cause the valuation list and the financial and other reports of town officers and committees, together with his own report on the same to be printed and delivered to the selectmen for distribution as soon as possible after the first of January.

Voted that the town clerk cause to be printed official copies of the proceedings of this meeting, one of which he shall send to each officer of the town two weeks after the final adjournment of this meeting, and shall deliver one copy to any voter or taxpayer in the town who may apply for it; and the town clerk shall furnish a copy of the record of each and every town meeting held during the year for printing, so that it may be bound with the annual report of town officers, and that the printing of the town report be let out to the lowest responsible bidder, and that the said auditor shall have the power to condense any and all of said reports, and to omit all unnecessary and extraneous matter.

Art. 16. Voted, that all town meetings be notified and warned by posting properly attested copies of the warrant calling the same, in not less than twenty public places in the town, at least seven days before the time of holding said meetings; and that a copy of the town warrant, with the report of the town officers, be left at each dwelling house in the town at least seven days before said meeting, bu the leaving of a copy as aforesaid shall constitute no part of the service of said warrant.

Art. 17. The list of jurors, as prepared by the selectmen, was amended by striking out the names of George M. Pond, Charles Walton, Albert J. Jones, Charles Measure and Alpheus P. Boyd, and by adding the names of Henry Shepperson and Henry T. Childs, and the list as amended was adopted. viz:

George Adams,	Knitter.
William H. Brockway, Jr.,	Machinist.
George A. Billings, Jr.,	Machinist.
Henry D. Blackman,	Farmer.
Jeremiah F. Buckley,	Plumber.
John E. Buckley,	Plumber.

William W. Carter,	Electrician.
Henry T. Childs,	Merchant.
Elijah Cartwright,	Florist.
Isaac Chambers,	Athletic Instructor.
F. G. Clews,	Painter.
Samuel A. Colcord,	Farmer.
Albert E. Collishaw,	Machinist.
Oliver Crisp,	Provisions.
Chas. Evens, Jr.,	Manufacturer.
James Ford,	Machinist.
Francis L. Fuller,	Newsdealer.
Patrick J. Glancy,	Farmer.
Francis S. Gay,	Insurance Agent.
William Gorse,	Manufacturer.
Wendell A. Hasenfus,	Upholsterer.
William W. Hewett,	Clothing Cutter.
Solomon W. Hutchinson,	Paper Maker.
Frederick H. Horrocks,	Salesman.
John F. Mills,	Farmer.
John J. Morgan,	Piano Dealer.
William G. Moseley,	Manufacturer.
Daniel J. Murphy,	Machinist.
Thomas R. Quinlan,	Polisher.
Daniel W. Richards,	Retired.
Joseph L. Richardson,	Machinist.
James F. Ryan,	Carpenter.
James Shine,	Farmer.
Henry Shepperson,	Painter.
Howard A. Smith,	Farmer.
Winthrop M. Southworth,	Assistant Foreman.
John A. Sullivan,	Druggist.
Charles H. Sutton,	Farmer.
John A. Tilton,	Grain Dealer.

Cyrus G. Upham,	Farmer.
Charles S. Wheatley,	Machinist.
George Wills,	Plumber,
Aaron L. Woodruff,	Retired.

Art. 18. Voted that this article be referred to the selectmen.

Art. 19. Voted that the lot of land conveyed to the town of Needham by deed of James Wallace Black, dated July 1, 1871; bounded north by South street, east by land of Andrew N. Wyeth, Jr., south by Charles river and west by land of Colburn, be held as a park under the provisions of Chapter 28, of the Revised Laws of the Commonwealth; said land to be kept open and maintained as a public park.

Art. 20. Voted, that the selectmen be authorized and instructed to enclose the drain on the town land on Hillside avenue, the work to be done by the highway department and the expense thereof charged to the highway appropriation.

Art. 21. Voted that the subject matter of this article be referred to the selectmen with full power to act.

Art. 22. Voted that the subject matter of this article be referred to the water commissioners with full power to act.

Art. 23. Voted that the sum of one hundred dollars ($100) be appropriated for necessary aid to soldiers and sailors and their families and to the families of the slain, and that this appropriation be entrusted to Galen Orr Post, 181, Grand Army of the Republic, to be disbursed under its direction, and the board of selectmen to be the committee of the town to receive the report of such disbursement, in accordance with chapter 25, section 15, of the Revised Laws.

Art. 24. Voted, that the selectmen be authorized to sell the property of the town contained in the building formerly used for town hall purposes.

Art. 25. Voted, that all poll and personal property taxes shall be payable on demand, and all other taxes on or before the first day of October. Interest at the rate of one-half of one per cent. a month shall be charged on all taxes not paid on or before the first day of November. The collector shall use the means provided by law for the collection of all taxes remaining unpaid after the first day of December.

(The above paragraph shall be printed on the tax bills.)

The collector of taxes shall have the same power which the treasurer would have when acting as collector.

And that the collector receive his pay when one-fourth the amount of the warrant is received, and when one-half the amount is received, and when three-fourths of the amount is received, and the balance of pay when the full amount has been collected.

If, in the judgment of the collector, that in consequence of removal, or any other circumstance, any tax should be collected before the first of October, he is fully authorized to serve his warrant in the collection of such tax at any time. The collector shall guarantee the full amount of all taxes legally assessed and committed to him for collection, and shall be held to pay the town treasurer the same, with any interest that may accrue thereon (except such sums as may be abated by the assessors); he shall pay the said taxes and interest from time to time, as he collects the same, and shall pay the full amount of all taxes committed to him, with the accrued interest, on or before the first day of April, 1906. The compensation of the collector shall be one per cent. on all taxes and interest collected by him and paid to the treasurer.

Art. 26. Voted, that of the appropriations for schools voted under article 7, $363.41 be taken from the Dwight School Fund, and $546.59 be taken from money in the treasury not otherwise appropriated.

After the result of the voting had been declared, the ballots cast, the undistributed ballots, and also the check lists were sealed up, endorsed by the election officers, and placed in the custody of the town clerk.

At six minutes past eleven it was voted that this meeting be dissolved.

Dissolved.

Attest:

THOMAS SUTTON,

Town Clerk.

Recount of Ballots

NORFOLK SS.

NEEDHAM, MARCH 10, 1904.

To the Town Clerk:

Upon petitions for a recount of the ballots cast March 7, 1904, for selectmen, assessor for two years, and auditor, the registrars of voters in pursuance of section 267 of chapter 11 of the Revised Laws, canvassed said ballots with results as follows, viz:

For Selectmen.

Edgar H. Bowers had	471
Alfred J. Mercer had	347
Daniel W. Richards had	465
Joseph B. Thorpe had	350
Blanks,	617

For Assessor for Two Years.

Henry T. Childs had	326
George W. Tisdale had	326
Blanks,	98

For Auditor.

Leonard Dawson had	341
John F. Gilfoil had	339
Blanks,	70

COLIN RAE,
WILLIAM C. PAYNE,
GEORGE W. POGGI,
THOMAS SUTTON,

Registrars of Voters.

Officers Qualified

COMMONWEALTH OF MASSACHUSETTS.

NORFOLK, ss.

Personally appeared before me on the dates set against their several names, the following persons who were elected March 7, 1904, and made oath that they would faithfully discharge the duties of the office to which they were respectively elected.

1904.

March 7. Henry D. Blackman, field driver.
7. Henry D. Blackman, measurer of wood and bark.
7. George Wright, field driver.
7. George Wright, measurer of wood and bark.
7. Winthrop A. Gates, measurer of wood and bark.
7. George Twigg, field driver.
16. Joseph Willett, measurer of wood and bark.
16. Joseph Willett, public weigher.
16. Arthur W. Walkup, public weigher.
16. Arthur W. Walkup, measurer of wood and bark.
16. Armand J. Mathey, sealer of weights and measures.
17. Alexander Lynes, field driver.

March 17. John A. Tilton, measurer of wood and bark.
17. John A. Tilton, public weigher.
17. James F. Ryan, assessor (statute oath.)
18. John F. Mills, assessor (statute oath).
22. Franklin Low, surveyor of lumber.
24. Alfred Parker, surveyor of lumber.
26. James H. Whetton, surveyor of wood and bark.
26. James H. Whetton, public weigher.

THOMAS SUTTON,

Town Clerk.

Warrant for Town Meeting

MARCH 29, 1904.

COMMONWEALTH OF MASSACHUSETTS.

NORFOLK, SS.

To George Twigg, a Constable of the Town of Needham, in said County, GREETING:

In the name of the Commonwealth of Massachusetts, you are hereby required to notify and warn the inhabitants of the Town of Needham, qualified to vote in elections and in town affairs, to meet at the town hall, in said town, on Tuesday, the 29th day of March current, at one o'clock in the afternoon, then and there to bring in their votes for one assessor for two years.

And you are directed to serve this warrant by posting attested copies thereof in not less than twenty public places in said town at least seven days before the time of said meeting.

Hereof fail not, and make due return of this warrant with your doings thereon, unto our town clerk on or before said day and hour.

Given under our hands and the seal of the Town of Needham aforesaid, this sixteenth day of March, nineteen hundred and four.

EDGAR H. BOWERS,
JOSEPH B. THORPE,
DAN'L W. RICHARDS,
Selectmen of Needham.

[TOWN SEAL.]

OFFICER'S RETURN.

NORFOLK, SS.

NEEDHAM, March 19, 1904.

By virtue of this warrant, I have notified and warned the inhabitants of the within named town of Needham, to meet as within directed, by posting true copies of this warrant, by me attested, in twenty public places within said town, more than seven days before the time of said meeting.

GEORGE TWIGG,
Constable of Needham.

A true copy of warrant and officer's return.

Attest: THOMAS SUTTON,
Town Clerk.

Record of Town Meeting

March 29, 1904.

Pursuant to the foregoing warrant a meeting of the inhabitants of the town of Needham qualified to vote in elections and in town affairs, was held in the town hall in said town, on Tuesday, March 29, A. D. 1904, at the o'clock in the afternoon.

The meeting was called to order by the moderator, and the warrant for calling said meeting and the return of the officer who notified and warned the inhabitants was read by the town clerk.

In accordance with section 182 of chapter 11 of the Revised Laws, the selectmen having appointed Francis T. Probert and William F. Casey as ballot clerks and Henry D. Blackman and James B. Lester as tellers, they were severally sworn to the faithful discharge of their duties by the town clerk.

The ballots prepared for use at this election by the town clerk were then delivered to the ballot clerks and their receipt taken therefor.

Voted to proceed to ballot for one assessor for two years, and that the polls be kept open until seven minutes past six o'clock in the afternoon.

The ballot box furnished by the commonwealth for use at elections was publicly opened by the moderator and

shown to be empty. The box was then locked and the keys delivered to George Twigg, the officer in attendance.

The polls were opened at nine minutes past one o'clock in the afternoon, and were kept open until seven minutes past six o'clock in the afternoon.

At fifty minutes past three o'clock in the afternoon the ballot box was opened by order of the moderator and town clerk and two hundred and fifty ballots taken therefrom, and again at forty minutes past five o'clock and one one hundred ballots taken therefrom. At the close of the polls the ballot-box register registered three hundred and ninety-seven.

As the ballots were taken from the box, they were audibly counted by the moderator, the whole number 398 which agreed with the number of names checked upon the check lists.

A canvass of all the votes given in was made as required dy law, the blanks furnished by the commonwealth being used. Upon the completion of the canvass of all votes cast the result was declared by the moderator to be as follows viz:

For Assessor for Two Years.

Henry T. Childs had	192
George W. Tisdale had	203
Blanks	3

and George W. Tisdale was declared elected assessor for two years and was sworn to the faithful discharge of his duties by the town clerk, the oath prescribed by the Revised Laws being used.

After the result of the voting had been declared, the ballots cast, the undistributed ballots, and also the check

list, were sealed up, endorsed by the election officers, and placed in the custody of the town clerk.

At thirty minutes past six o'clock it was voted that this meeting be dissolved.

Dissolved.

Attest:

THOMAS SUTTON,

Town Clerk.

Warrant for Town Meeting

Nov. 1, 1904.

COMMONWEALTH OF MASSACHUSETTS.

NORFOLK, ss.

To John W. Crisp, a Constable of Needham, in said County,

GREETING:

In the name of the Commonwealth of Massachusetts, you are hereby required to notify and warn the inhabitants of the town of Needham, qualified to vote in elections and in town affairs, to meet at the town hall, in said town, on Tuesday, the first day of November next, at eight o'clock in the afternoon, then and there to act upon the following articles, viz:

ARTICLE 1. To appropriate and raise the necessary sums of money for carrying on the several departments of the town for the remainder of the year, as follows:

Highways and bridges.
Sidewalks.
Incidentals.
Printing and stationery.
Town hall and grounds.
State aid.
Bonds of town officers.

ARTICLE 2. To accept Maple street as relocated and widened by the selectmen and reported to the town at this meeting.

ARTICLE 3. To see if the town will appropriate a sum of money to purchase a steam drill and operate the same for the use of the highways.

ARTICLE 4. To see what additional sum the town will appropriate for the support of schools.

ARTICLE 5. To appropriate and raise by borrowing or otherwise such sums of money as may be necessary for all or any of the purposes mentioned in the foregoing articles, and especially to act upon all the appropriations asked for or proposed by the selectmen or by any town officer or committee.

And you are directed to serve this warrant by posting attested copies thereof, in not less than twenty public places in said town, at least seven days before the time of said meeting.

Hereof fail not, and make due return of this warrant with your doings thereon, unto our town clerk, on or before said day and time.

Given under our hands and the seal of the town of Needham, this twentieth day of October, A. D. nineteen hundred and four.

EDGAR H. BOWERS,
JOSEPH B. THORPE,
DAN'L W. RICHARDS,
[SEAL.] Selectmen of Needham.

OFFICER'S RETURN.

NORFOLK, SS.

NEEDHAM, Oct. 24, 1904.

By virtue of this warrant, I have this day notified and warned the inhabitants of the town of Needham to meet as within directed, by posting true and attested copies of this warrant in twenty public places in said town, more than seven days before the time of holding said meeting.

JOHN W. CRISP,

Constable of Needham.

A true copy of warrant and officer's return.

Attest: THOMAS SUTTON,

Town Clerk.

Record of Town Meeting

NOVEMBER 1, 1904.

Pursuant to the foregoing warrant, a meeting of the inhabitants of the town of Needham, qualified to vote in elections and in town affairs, was held in the town hall in said town on Tuesday, November 1, A. D. 1904, at eight o'clock p. m.

The meeting was called to order at eight o'clock in the afternoon by the moderator.

Voted to omit reading the warrant.

The town clerk read the officer's return.

ART. 1. Voted that the following sums of money be appropriated for carrying on the several departments of the town for the remainder of the year; fifteen hundred dollars ($1500), for highways and bridges; three hundred and fifty dollars ($350), for sidewalks; two hundred dollars ($200), for incidentals; one hundred dollars ($100), for printing and stationery; one hundred dollars ($100) for town hall and grounds; seventy-two dollars ($72) for state aid; thirty-two dollars and fifty cents ($32.50), for bonds of town officers.

ART. 2. Voted that the town accept Maple street as relocated and widened by the selectmen, in accordance with the plan filed with the town clerk June 15, 1904.

Art. 3. Postponed.

Art. 4. Voted that the town appropriate six hundred and fifteen dollars ($615), for the support and maintainance of schools.

Art. 5. Voted that the money necessary to meet the appropriations made under Articles 1, 3, 4 and 5 be taken from any moneys in the treasury not otherwise appropriated; any deficiency to be raised by taxation: and that the treasurer is hereby authorized, with the approval of the selectmen, to borrow on temporary loan, such sums of money as may be necessary to carry out this vote, the same to be paid from the taxes of 1905.

Voted that this meeting be dissolved.

Dissolved.

Attest:

THOMAS SUTTON,

Town Clerk

Warrant for General Election

NOVEMBER 8, 1904.

COMMONWEALTH OF MASSACHUSETTS.

NORFOLK, SS.

To George Twigg, Constable of town of Needham,

GREETING:

In the name of the Commonwealth of Massachusetts, you are hereby required to notify and warn the inhabitants of the town of Needham, qualified to vote in state elections, to meet at the town hall in said town, on Tuesday, the eighth day of November next, at six o'clock in the forenoon, then and there to give in their votes for the following state and county officers, viz.:

Electors of President and Vice President; Governor; Lieutenant Governor; Secretary; Treasurer; Auditor, Attorney-General; Representative in Congress; Councillor: Senator; Representative in General Court; Distric Attorney; County Commissioner; Associate Commissioners; Sheriff.

The polls may be closed at four o'clock in the afternoon.

And you are directed to serve this warrant by posting copies thereof, by you attested, in not less than twenty public places in said town, seven days at least before the time of said meeting.

Hereof fail not, and make due return of this warrant with your doings thereon, unto ourselves, on or before said day and hour.

Given under our hands this nineteenth day of October, A. D. nineteen hundred and four.

EDGAR H. BOWERS,
JOSEPH B. THORPE,
[SEAL] DAN'L W. RICHARDS,
Selectmen of Needham.

OFFICER'S RETURN.

NORFOLK, SS.

NEEDHAM, October 30, 1904.

By virtue of this warrant, I have this day notified and warned the inhabitants of the within named town of Needham, to meet as within directed, by posting true copies of this warrant by me attested, in twenty public places within said town, more than seven days before the time of said meeting.

GEORGE TWIGG,
Constable of Needham.

A true copy of warrant and officer's return.

Attest: THOMAS SUTTON,
Town Clerk.

Record of General Election.

NOVEMBER 8, 1904, A. D.

Pursuant to the foregoing warrant, a meeting of the inhabitants of the town of Needham, qualified to vote in state and county elections, was held in the town hall in said town, on Tuesday, the eighth day of November, in the year one thousand nine hundred and four, at six o'clock in the forenoon.

The meeting was called to order by Daniel W. Richards, one of the selectmen, and the warrant and officer's return was read by the town clerk.

The selectmen having previously appointed Thomas E. Abraham, James B. Lester, John Overton and Edwin M. Grover as ballot clerks; and William G. Lee, Armand J. Mathey, Harrie S. Whittemore and William F. Casey as tellers, they were severally sworn to the faithful discharge of their duties by the town clerk.

The package containing the first set of ballots, received from the secretary of the Commonwealth, was then delivered to the presiding officer, as required by section 209, of Chapter 11, of the Revised Laws, and his receipt taken therefor.

Cards of instruction and specimen ballots were then posted as required by law.

The ballot box was publicly opened and shown to be

empty, then locked and the key given to George Twigg, the officer in attendance at the polls.

The polls were opened for the reception of ballots at nine minutes past six in the forenoon, and were kept open until thirty minutes past four in the afternoon.

At the opening of the polls the ballot box register stood 0.0.0.

At forty minutes past one o'clock in the afternoon the ballot box was opened by the unanimous consent of the selectmen and town clerk, and one hundred ballots taken therefrom, and again at five minutes past two o'clock, and one hundred and fifty ballots taken therefrom.

At the close of the polls the ballot box register on account of imperfect registering stood at 695.

As the ballots were taken from the box they were audibly counted by the presiding officer and announced as seven hundred and four.

The names on the list of voters used at the ballot box, which had been checked, were counted and the number found to be seven hundred and four which agreed with the number of names checked on the list of voters kept by the ballot clerks.

Four additional tellers were appointed by the selectmen; Albert M. Miller and Frank W. Gorse were sworn by Joseph B. Thorpe, Justice of the Peace and Dennis P. Foley and William B. Leary were sworn by the town clerk.

A canvass of all the ballots cast was made by the election officers, as required by Chapter 11, of the revised Laws, the blank forms furnished by the secretary of the Commonwealth being used.

Upon completion of the canvass, all the ballots cast were sorted, counted, and recorded and were for the following persons, namely:

For President and Vice President of the United States by Party.

Corregan and Cox,	Socialist Labor,	2
Debs and Hanford,	Socialist,	21
Parker and Davis,	Democratic,	166
Roosevelt and Fairbanks,	Republican,	452
Swallow and Carroll,	Prohibition,	7
Watson and Tibbles,	People's Party	3
Blanks,		53

For Electors of President and Vice-President of the United States.

AT LARGE.

Blanks, one hundred and five.

Frederick A. Nagler, of Springfield, had two.

Charles N. Wentworth, of Lynn, had two.

John Eills, of Haverhill, had twenty-one,

Howard A. Gibbs, of Worcester, had twenty-one.

Patrick A. Collins, of Boston, had one hundred and sixty-seven.

Henry W. Ely, of Westfield, had one hundred and sixty-six.

William W. Crapo, of New Bedford, had four hundred and fifty-two.

Edwin U. Curtis, of Boston, had four hundred and fifty-two.

Napoleon B. Johnson, of Milford, had seven.

William H. Partridge, of Newton, had seven.

E. Gerry Brown, of Brockton, had three.

George E. McNeill, of Cambridge, had three.

DISTRICT NUMBER ONE.

Blanks, fifty-six.

Herman Keopke, of Pittsfield, had two.

Edgar N. Whitaker, of Holyoke, had twenty-one.

Robert Abercrombie, of Greenfield, had one hundred and sixty-six.

Robert M. Woods, of Hatfield, had four hundred and fifty-two.

Wilbur M. Purrington, of Williamsburg, had seven.

DISTRICT NUMBER TWO.

Blanks, fifty-three.

Henry Noffke, of Holyoke, had two.

Alva E. Fenton, of Springfield, had twenty-one.

William P. Hayes, of Springfield, had one hundred and sixty-six.

Norman P. Wood, of Northfield, had four hundred and fifty-two.

Alfred H. Evans, of Northampton, had seven.

Alvin M. Shaw, of Longmeadow, had three,

DISTRICT NUMBER THREE.

Blanks, fifty-three.

John A. Frederickson, of Worcester, had two.

Louis F. Weiss, of Worcester, had twenty-one.

James E. Estabrook, of Worcester, had one hundred and sixty-six.

Calvin D. Paige, of Southbridge, had four hundred and fifty-two.

Richard D. Murphy, of Worcester, had seven.

Francis Leander King, of Worcester, had three.

DISTRICT NUMBER FOUR.

Blanks, fifty-five.

John A. Anderson, of Gardner, had two.

Ernest C. Irish, of Waltham, had twenty-one.

Herbert H. Lyons, of Fitchburg, had one hundred and sixty-seven.

Walter Perley Hall, of Fitchburg, had four hundred and fifty-two.

Alfred L. Cutting, of Weston, had seven.

DISTRICT NUMBER FIVE.

Blanks, fifty-three.

John Kenny, of Lawrence, had two.

John B. Cameron, of Lawrence, had twenty-one.

Peter J. Brady, of Lowell, had one hundred and sixty-six.

Newton P. Frye, of North Andover, had four hundred and fifty-two.

George E. Batchelder, of Lynnfield, had seven.

Horace B. Foster, of North Andover, had three.

DISTRICT NUMBER SIX.

Blanks, fifty-three.

James F. Dailey, of Haverhill, had two.

Parkman B. Flanders, of Haverhill, had twenty-one.

William B. Sullivan, of Danvers, had one hundred and sixty-six.

George H. Dole, of Haverhill, had four hundred and fifty-two.

James F. Pease, of Merrimac, had seven.

Benjamin Potter, of Swampscott, had three.

DISTRICT NUMBER SEVEN.

Blanks, fifty-two.

Edwin S. Mayo, of Everett, had two.

Alfred B. Outram, of Chelsea, had twenty-one.

Charles J. Barton, of Melrose, had one hundred and sixty-seven.

Clarence T. Fernald, of Melrose, had four hundred and fifty-two.

Henry A. Smith, of Stoneham, had seven.

Levi R. Pierce, of Lynn, had three.

DISTRICT NUMBER EIGHT.

Blanks, fifty-three.

John J. Wall, of Cambridge, had two.

Charles W. White, of Somerville, had twenty-one.

John H. H. McNamee, of Cambridge, had one hundred and sixty-six.

George W. Perkins, of Somerville, had four hundred and fifty-two.

Joseph B. Brent, of Somerville, had seven.

G. Leonard McNeill, of Somerville, had three.

DISTRICT NUMBER NINE.

Blanks, fifty-three.

James F. Stevens, of Boston, had two.

George W. Galvin, of Boston, had twenty-one.

Emery D. Leighton, of Boston, had one hundred and sixty-six.

Francis L. Auld, of Boston, had four hundred and fifty-two.

William H. Park, of Boston, had seven.

Henry Lemon, of Boston, had three.

DISTRICT NUMBER TEN.

Blanks, fifty-three.

John E. Eustace, of Peabody, had two.

Daniel W. Gorman, of Quincy, had twenty-one.

Lawrence J. Logan, of Boston, had one hundred and sixty-six.

Milton C. Paige, of Boston, had four hundred and fifty-two.

Roland F. Alger, of Boston, had seven.

Asa F. Hall, of Milton, had three.

DISTRICT NUMBER ELEVEN.

Blanks, fifty-two.

George Nelson, of Boston, had two.

Jacob Haertl, of Boston, had twenty-one.

John H. Lee, of Boston, had one hundred and sixty-six.

Thomas Sherwin, of Boston, had four hundred and fifty-two.

Hiram B. Cross, of Boston, had seven.

Phinehas P. Field, of Boston, had three.

DISTRICT NUMBER TWELVE.

Blanks, fifty-three.

Carl D. K. Frederickson, of Hopedale, had two.

Herbert Mosman, of Stoughton, had twenty-one.

James E. Cotter, of Hyde Park, had one hundred and sixty-six.

Abbott E. French, of Canton, had four hundred and fifty-two.

William H. Cobb, of Newton, had seven.

George F. Washburn of Westwood, had three.

DISTRICT NUMBER THIRTEEN.

Blanks, fifty-six.

Dennis McGoff, of New Bedford, had two.

Jeremiah J. Sullivan, of Fall River, had twenty-one.

Charles S. Ashley, of New Bedford, had one hundred and sixty-six.

Benjamin Anthony, of New Bedford, had four hundred and fifty-two.

Charles A. Chase, of Swansea, had seven.

DISTRICT NUMBER FOURTEEN.

Blanks, fifty-three.

Frank Bohmback, of Boston, had two.

Charles E. Lowell, of Whitman, had twenty-one.

Thomas C. Thacher, of Yarmouth, had one hundred and sixty-six.

William A. Nye, of Bourne, had four hundred and fifty-two.

Daniel F. Chessman, of Sandwich, had seven.

Thomas S. Hodgson, of Middleborough, had three.

Governor.

Blanks, forty-nine.

John Quincy Adams, of Amesbury, had twenty-three.

John L. Bates, of Boston, had three hundred and thirty-four.

Michael T. Berry, of Lynn, had one.

Oliver W. Cobb, of Easthampton, had two.

William L. Douglas, of Brockton, had two hundred and ninety-five.

Lieutenant-Governor.

Blanks, one hundred and two.

Olof Bokelund, of Worcester, had twenty-three.

John C. Crosby, of Pittsfield, had one hundred and ninety.

Frank P. Dyer, of Arlington, had ten.

Curtis Guild, Jr. of Boston, had three hundred and seventy.

Moritz E. Ruther, of Holyoke, had nine.

Secretary.

Blanks, one hundred and twenty-eight.

James A. Bresnahan, of Cambridge, had six.

Fannie J. Clary, of Williamsburg, had seven.

Charles C. Hitchcock, of Ware, had twenty-eight.

Henry B. Little, of Newburyport, had one hundred and forty-five.

William M. Olin, of Boston, had three hundred and ninety.

Treasurer.

Blanks, one hundred and thirty-seven.

Hubert C. Bartlett, of Fitchburg, had thirty-one.

Arthur B. Chapin, of Holyoke, had three hundred and seventy-three.

Edmund D. Codman, of Boston, had one hundred and fifty.

Andrew Morlensen, of Somerville, had five.

Willard O. Wylie, of Beverly, had eight.

Auditor.

Blanks, one hundred and forty-two.

Charles E. Burnham, of Worcester, had five.

Walter J. Hoar, of Worcester, had five.

Charles Stevens, of Plymouth, had thirty-two.

Francis X. Tetrault, of Southbridge, had one hundred and forty-two.

Henry E. Turner, of Malden, had three hundred and seventy-eight.

Attorney-General.

Blanks, one hundred and twenty-six.

Henry M. Dean, of Hyde Park, had eight.

John P. Leahy, of Boston, had one hundred and forty-one.

Herbert Parker, of Lancaster, had three hundred and eighty-seven.

John Weaver Sherman, of Boston, had thirty-five.

Thomas Stevenson, of New Bedford, had seven.

Representative in Congress.

TWELFTH DISTRICT.

Blanks, one hundred and twenty-five.

Augustus Hemenway, of Canton, had one hundred and fifty-one.

George Elmer Littlefield, of Westwood, had thirty-nine.

John W. Weeks, of Newton, had three hundred and eighty-nine.

Councillor.

SECOND DISTRICT.

Blanks, one hundred and sixty-two.

Frederick S. Hall, of Taunton, had three hundred and sixty-two.

Irvin M. Newcomb, of Weymouth, had thirty-nine.

Benjamin F. Tilley, of Boston, had one hundred and forty-one.

Senator.

SECOND NORFOLK DISTRICT

Blanks, one hundred and forty-four.

Prentiss Cummings, of Brookline, had three hundred and forty-seven.

Richard Cunningham, of Wellesley, had one hundred and eighty.

Joseph B. Howell, of Walpole, had thirty-three.

Representative in General Court.

NINTH NORFOLK DISTRICT.

Blanks, one hundred and fifty-two.

Willard P. Clark, of Millis, had one hundred and sixty-six.

Noah A. Plympton, of Wellesley, had three hundred and eighty-six.

County Commissioner.

NORFOLK.

Blanks, one hundred and forty-seven.

Arthur Clark, of Dedham, had one hundred and seventy-three.

Daniel H. Coleman, of Braintree, had thirty-one.

Sumner H. Foster, of Brookline, had three hundred and fifty-three.

Associate Commissioner.

NORFOLK.

Blanks, seven hundred and forty-two.

Albert G. Coffin, of Quincy, had twenty-eight.

John Everett, of Canton, had two hundred and sixty-three.

John J. Gallagher, of Hyde Park, had thirty-six.

Lewis R. Whitaker, of Franklin, had three hundred and thirty-nine.

District Attorney.

SOUTHEASTERN DISTRICT.

Blanks, one hundred and ninety-five.

Asa P. French, of Randolph, had four hundred and fifty-eight.

John McCarthy, of Brockton, had fifty-one.

Sheriff.

NORFOLK COUNTY.

Blanks, two hundred and two.

Samuel H. Capen, of Dedham, had four hundred and fifty-three.

Peter M. Carlson, of Quincy, had forty-nine.

The business of the meeting being completed, all the ballots cast, the undistributed ballots, and also the check lists used, were sealed up and endorsed by the election officers, as required by Section 239 of Chapter 11, of the Revised Laws, and placed in the custody of the town clerk. The returns of votes were signed by the Selectmen, attested by the town clerk, and sealed up in open meeting and delivered to the town clerk.

At 10.38 o'clock in the afternoon, voted that this meeting be dissolved.

Dissolved.

Attest: THOMAS SUTTON,
Town Clerk.

Vote for Representative

IN THE NINTH NORFOLK DISTRICT.

COMMONWEALTH OF MASSACHUSETTS. NORFOLK, SS.

Pursuant to Sections 257 and 258 of Chapter 11 of the Revised Laws, the clerks of the towns of Medfield, Needham, Dover, Wellesley and Millis met in the town hall in said Needham on Friday, the eighteenth day of November, A. D. 1904, and made out the following schedule of the names of all persons for whom votes for Representative in the General Court were cast in said district, and the number of votes for each, viz:

Towns	WILLARD P. CLARK of Millis.	NOAH A. PLYMPTON of Wellesley.	Scattering.	Blanks.	Totals.
Medfield,	81	162		58	301
Needham,	166	386		152	704
Dover,	20	57		22	99
Wellesley,	136	392	1	110	639
Millis,	78	85		20	183
	481	1082	1	362	1926

Attest: Stillman J. Spear, Town Clerk of Medfield,
Thomas Sutton, Town Clerk of Needham,
Eben Higgins, Town Clerk of Dover,
Fred H. Kingsbury, Town Clerk of Wellesley.
Louis LaCroix, Town Clerk of Millis.

A true copy of the return as filed. Attest:

THOMAS SUTTON.

Dog Licenses.

Town Clerk's Report of Money Received in 1904.

265 males at $2.00 each,	$530.00
35 females at $5.00 each,	175.00
14 females, "spayed," at $2.00 each,	28.00
1 breeder's license,	25.00
	$758.00
315 licenses issued at 20 cents each,	63.00
Amount paid the county treasurer,	$695.00

Respectfully submitted,

THOMAS SUTTON,

NEEDHAM, Dec. 1, 1904. Town Clerk.

NEEDHAM, Dec. 14, 1904.

I have examined the above report and certify the same to be correct and the amouut of money paid to the county treasurer, six hundred and ninety-five dollars, for which receipts are on file.

LEONARD DAWSON, Auditor.

Vital Statistics for the Year 1904.

BIRTHS.

Number of births registered in 1904,	87
Number of males,	50
Number of females,	37
Number of births where both parents were native born,	22
Number of births where one parent was native born,	21
Number of births where both parents were foreign born,	44

January.

3 Albert Ralph Murray; William and Ida May.
8 Grace Lillian Godfrey; Henry, Jr. and Matilda J.
16 Mary Vora; Michael and Marie P.
23 Annie Mary Megerwick; Joseph and Rose K.

February.

1 Elsie Mae Baldwin; George L. and Etta B.
5 Ethel Morris; Humphrey and Hannah E.
6 Leon Edward Cunningham; Edward E. and Edith V.
7 Michael Joseph Brady; John J. and Nellie R.
16 Raymond Walton; Thomas S. and Elizabeth A.
19 Alfred Cobban Benzies; William C. and Isabella I.
20 Stillborn.
21 James Harold McDonald; Stephen J. and Mary Alice.
21 Carlouche Depuola; Joseph and Marie M.

March.

6 Mildred Mahalah Cahill; Harry and Mahalah C.
7 Edward Palmer; Walter F. and Katie C.
9 Louise Ester Du Bois; Albert I. and Herminie T.
10 George A. Gobell; Adam and Laura M.
14 Lucy Edna Knowles; George H. and Laura F.
16 Nellie Zermolavweicz; Sylvester and Rosa S.
17 Otto Leo Schleicher; Otto L. and Magdalena L.
17 Nanina De Fazio; Frank G. and Mary B.
20 —— Martin; George D. and E. Belle.
20 Arthur Eastwood; Arthur H. and Louise E.
23 Mary Margaret Graveline; George and Mary C.

April.

3 Carl Philip Thorpe; Francis E. and Edith May.
6 Patrick F. McCormack; Mark and Mary W.
14 James Leo Waugh; Daniel J. and Annie P.
19 Agnes Adeline Casey; John and Emma W.
30 Francis William Murdock; David D. and Helen V.

May.

6 Dorothy Pond; George M. and Helen C.
6 Frank Raymond Wills; Frank D. and Emma L.
9 Arthur Wilson Cahill; James W. and Margaret E.
23 Arthur Edward Barrett; Edward and Margaret T.
23 Ellen Bugden; George E. and Mary F.
24 Francis Irving Wiggin; Franklin T. and Nellie T.
26 George Francis Hutchins; George H. and Mary I.
27 Robert Francis Casey; Francis B. and Katherine E.
30 Ruth Keith; Haliburton N. and Sophia J.

June.

1 Jennie Dord Simon; David and Lizzie R.

3 Arthur Mullen; John H. and Mary A.
3 Russell Dixon Caulton; John and Annie Louise.
12 Lawrence James Hennessey; Michael J. and Margaret W.

JULY.

11 Lillian Mary O'Neil; Patrick F. and Margaret T.
15 Ervin Stanfield Cranton; Wilson H. and Jennie S.
18 Thomas Reynolds Brady; Thomas F. and Annie N.
19 Henry Perkins Clay; William B. and Bertha M.
23 George Henry Day; George H. and Annie A.
26 James William Mitchell; James K. and Mary K.
28 Illegitimate.

AUGUST.

6 Mendrick McCracken; James M. and Minnie F.
6 Norman Kelsie Steves; Kelsie and Maria A.
17 —— Farrell; Mathew and Gertrude M.
19 Richard Augustus Blackman; Charles A. and Fanny L.
26 Elmer Ernest Duke; Henry E. and Florence B.
29 Maria Theresa Frasetto; Nicholas and Antointta P.
30 George Archibald Rowland Newton: Robert C. and Katherine A.
31 Illegitimate.

SEPTEMBER.

2 Esther Mitchell Quinn; Michael A. and Annie M.
3 Robert Arthur Duvall; John W. and Hilda G.
5 Eben Frederick Smith; Eben W. and Emma L.
9 Harold Russell Sullivan; Daniel J. and Margaret B.
9 Alden Robert Taylor; Robert H. and Mary W.
10 Joseph Maloukis; Felix and Elizabeth.
12 Mary Christina Harkins; James A. and Ellen J.

13 Helen Mansfield Gibson; William G. and Mary L.
17 Nellie Irene Bleakney; Smiley J. and Lillian A.
18 Mildred Helen Ackroyd; James A. and Emily P.
24 Dorothy Satterlee; Joseph and Mary I.

October.

11 Margaret Esther Coughlin; Jeremiah and Mary Mc.
16 Gilbert Henry Hart: Henry G. and Annie G.
18 Gladys Rushbrook; Vincent W. and Lillian M.
20 Meletta Kehoe; Harry and Amy E.
21 Helen Margaret Cijlinski; John and Margaret C.
23 Annie Bingal; Michael and Louisa L.
29 Douglas Berryman Snyder; William N. and Mary E.
31 Ethel Maud Hunt; Frank and Catherine A.

November.

2 Elmer Huggan; Thomas and Mary A.
8 Martin Joseph Nee; Peter J. and Annie A.
11 Francis Henry Eaton; H. Harris and Letitia B.
12 Alice Anna Adams; William E. and Annie F.

December.

1 Lucia Grace Eldridge; Alonzo F. and Hattie R.
5 Mary Elizabeth Reid; Patrick J. and Mary A.
14 Lawrence Henry Wright; John H. and Anna S.
14 Jerome Frederick Ryan; James F. and Rosina E.
16 Grace Louise Roper; George and Etta O.
21 Ernest Raymond Keith; Silas and Mabel C.
26 Cynthia Mabel Gregory; Frank and Clara K.

Omitted in 1903.

Feb. 24 Mabel Josephine Hall; Leonard V. and Annie M.
25 Persis Stone Hurd; William E. and Lilian B.

The attention of parents is called to the law relating to the registering of births. The present requirements are as follows:

Chap. 29, Sec. 6, of the Revised Laws. Parents, within forty days after the birth of a child * * * * shall cause notice thereof to be given to the clerk of the town or city in which such child is born.

Sec. 8. A parent * * * * who neglects so to do for ten days after the time limited therefor, * * * * shall forfeit not more than five dollars for each offence.

Attention of physicians and midwives is called to Chapter 29, Sec. 3, Revised Laws.

In accordance with the provisions of the law, the town clerk is prepared to furnish to parents, physicians and midwives applying therefor, blanks for return of births as required by law.

MARRIAGES.

Number of marriages registered in 1904, . . 42

January.

12 Edward Danehy, Winchester, Mass.; Annie Sullivan, Needham.
13 Michael J. Hennessy, Needham; Margaret White, Needham.
18 Bertram M. Mills, Needham; Emma Louise Dorll, Boston, Mass.
25 Joseph Curlianis, Needham; Karolina Wolongiewics, Needham.
31 George E. Bishop, Boston, Mass.; Carrie I. B. Alden, Needham.

February.

6 Gabriel Glebus, Newton, Mass.; Mary Yoniute, Needham.
12 John L. Twigg, Needham; Clara Grace Stedman, Needham.
18 Leo L. Clark, Needham; Vesta Delphene Sheerar, Needham.
21 Herbert T. Slaney, Needham; Elizabeth L. Richardson, Needham.

April.

6 John Thompson, Needham; Josephine C. Bryson, Newton, Mass.
25 Arthur Carriveau, Boston, Mass.; Virginia S. Durocher, Needham.
27 Thaddeus W. Parker, Needham; Linna Ida Doss, Rockville, Conn.

May.

8 Charles Bingiel, Needham; Varonica Megewicz, Needham.

15 Everett A. Nichols, Westboro, Mass.; Cornelia F. Moses, Westboro, Mass.

30 Lyman Rutherford, Needham; Mary A. Brandt, Needham.

JUNE.

1 Henry T. Childs, Needham; Grace M. Dyer, Needham.

15 Thomas C. Bannon, Wellesley, Mass.; Honora Welsh, Needham.

21 Joseph I. Davis, Needham; Edith M. Ilsley, Chelsea, Mass.

22 Edward F. Vaile, Needham; Mary M. Ahearn, Needham.

22 Wallace Stewart, Needham; Ellen Murphy, Milton, Mass.

29 Harold W. Loker, Needham; Emma Nelson Pond, Needham.

29 Thomas H. Walton, Needham; Agnes Mitchell, Newton, Mass.

29 Otto B. Rimmele, Needham; Ida Mabel Parker, Needham.

AUGUST.

4 Frank G. Spicer, Needham; Josephine A. J. Haskins, Needham.

14 Matthew T. Farrell, Needham; Gertrude Minnie Wood, Needham.

31 Timothy Francis Allman, Needham; Anna Maria Herrett, Needham.

SEPTEMBER.

3 Andrew Bingiel, Needham; Petrunelia Bakonowsk, Needham.

7 John Francis Lind, Malden, Mass.; Mary Ray Armstrong, Needham.

21 John Ritchie, Needham; Sarah W. Kingsbury, Needham.

29 Edwin Manton Grover, Needham; Elizabeth Frances Beekman, Needham.

OCTOBER.

7 John W. Weeks, Wellesley, Mass.; Eliza (Warren) Davenport, Needham.
12 Allston Rice Bowers, Needham; Florence Cornelia Bailey, Needham.
19 Charles Matthew Donahue, Needham; Cecelia Julia Cook, Maynard, Mass.
19 Francis Durbin, Needham; Ellen Gertrude Berry, Needham.
23 Longinus Boris, Needham; Veronika Derwinski, Needham.
30 Ludwick Zawalick, Needham; Mary Zulkowska, Needham.

NOVEMBER.

16 Arthur H. Whetton, Needham; Winnifred Louie Shore, Needham.
21 George Adams, Needham; Mary E'We, Germantown, Pa.
24 Samuel J. Wilson, Needham; Harriet J. McIntosh, Needham.
29 William C. McIntosh, Needham; Grace Young, Newton, Mass.

DECEMBER.

14 Elisha Morse Stevens, Lynn, Mass.; Helen Lucas Fuller, Needham.
27 Percy A. Foss, Needham; Lucy Grace Chilson, Needham.

CHAPTER 151, SECTION 29, *Revised Laws of Mass.* If a marriage is solemnized in another state between parties living in this Commonwealth, who return to dwell here, they shall, within seven days after their return, file with the clerk or registrar of the city or town in which either of them lived at the time of their marriage a certificate or declaration of their marriage, including the facts relative to marriages which are required by law, and for neglect thereof shall forfeit ten dollars.

DEATHS.

Number of deaths registered in 1904, ...	68
Number of males, ...	34
Number of females, ...	34

Date.	Name.	Place of Birth.	Age.
	January.		
14	Henry Arthur Searcy,	Halifax, N. S.,	6y. 4m. 22d
15	Israel D. Woodbury,	North Beverly, Mass.,	90y. 10m. 8d.
16	George Spicer,	England,	76y. 1m. 26d.
21	Russell S. Coon,	Scranton, Pa.,	8y. 5m. 24d.
21	Clementina D. Leach,	Lisbon, Me.,	74y. 0m. 0d.
31	William T. Collishaw,	England,	35y. 3m. 11d.
	February.		
5	Stillborn, female.		
6	William Moses Kelly,	Lynn, Mass.,	53y. 1m. 1d.
7	John Henderson McCausland,	Malden, Mass.,	13y 5m. 26d.
17	Hannah Morris,	England,	40y. 10m. 18d.
18	Charity Thompson,	Hillsboro, N. B.,	52y. 0m. 0d.
20	Stillborn, male.		
26	Margaret Sullivan,	Boston, Mass.,	1y. 6m. 26d.
28	Mary Margaret McDonald,	Meedham,	19y. 6m. 21d.
23	Francis Stedman,	Acton, Mass.,	80y. 0m. 0d.
	March		
6	Daniel F. Mann,	Dover, Mass.,	81y. 6m. 18d.
8	George A. Billings,	Walpole, Mass.,	65y. 0m. 0d.
10	Albert H. Sutton,	Roselle, N. J.,	31y. 5m. 17d.
15	Angelina C. Harnden,	Harrison, Me.,	77y. 11m. 11d.
16	George Edward McKelvie,	Needham,	8m. 14d.

April.

3 Mary Frances Burkett, Waldoboro, Me., 73y. 6m. 27d.
3 Sarah Lee, England, 77y. 8m. 5d.
5 Eliza Mitchell, Ireland, 80y. 7m. od.
20 Mary Wall, England, 71y. om. od.
21 Elizabeth Ann Slaney, Needham, 19y. 2m. od.
29 Nanina Di Fazio, Needham, 1m. 12d.

May.

4 Luther Kingsbury, Dedham, Mass., 81y. 6m. od.
5 Patrick F. McCormack, Needham, 29d.
9 Ruth Hannah Noke, England, 38y. 5m. 7d.
17 Theresa C. Brandt, Boston, Mass., 47y. om. od.
27 Sarah Spicer, England, 68y. om. od.
30 David Foley, Ireland, 29y. om. od.

June.

26 Elizabeth M. Slaney, Newton, Mass., 2m. 5d.
30 Charles Avery Smith, Needham, 55y. 9m. 3d.

July.

10 James Henry O'Neil, Brookline, Mass., 3y. 6m. 29d.
14 George Emerson Eaton, Newton, Mass., 84y. 7m. 15d.

August.

2 Sophia Low, Kennebunkport, Me., 85y. 3m. 23d.
7 William M. Whitney, Winchendon, Mass., 78y. 2m.
8 Mendrick McCracken, Needham, 2d.
18 ——— Farrall, Needham, 1d.
19 Marion Isabelle Blackman, Needham, 2y. 11m. 5d.
29 Henry Blackman, Dorchester, Mass., 80y. 11m. 21d.
31 Margaret J. Sullivan, Needham, 12y. 4m. 23d.

SEPTEMBER.

5 Margaret Ellen Malone, Newton, Mass., 3y. 8m. 2d.
8 Margaret O'Grady, Ireland, 57y. 0m. 0d.
9 Katie Filipowicz, Russia, 46y. 0m 0d.
18 Mary Ann Silverwood Evens, England, 78y. 8m. 28d.
19 Frank Graves, England, 61y. 6m. 15d.
26 Joseph Leonard, Brighton, Mass., 4y. 3m. 0d.

OCTOBER.

7 Catherine W. Connell, Needham, 4y. 7m. 0d.
9 Christina Connell, Needham, 6y. 8m. 12d.
10 Harriett Booth, England, 64y. 7m. 8d.
11 George Adelbert Alden, Hope, Me., 74y. 6m. 4d.
18 William Coult, England, 77y. 11m. 0d.

NOVEMBER.

4 Male, ——— Huggan, Needham, 2d.
5 Nils Gustavson, unknown, 42y.
7 Stanton S. Martin, So. Plattsburg, N. Y., 34y. 5m. 23d.
21 John Mitchell, Ireland, 59y. 9m. 0d.
22 Helen May Chace, White River Junction, Vt., 3y. 6m. 0d.
23 Clark Cook, Mendon, Mass., 88y. 8m. 20d.
29 Mary Tucker, Boston, Mass., 9y. 0m. 0d.

DECEMBER.

1 Ann Dann, England, 73y. 7m. 26d.
1 Julia Collins, 71y. 0m. 0d.
6 Eliza Dilworth Cartwright, Needham, 45y. 9m. 28d.
23 Job N. Kingsbury, Needham, 81y. 8m. 10d.
29 Stillborn, female.
29 Stillborn, female.
30 Ellen Esta Digney, Charlestown, Mass., 29y. 10m. 0d.

Stillborn	4
Under 5 years	14
Between 5 and 10 years	4
" 10 " 20 "	4
" 20 " 30 "	2
" 30 " 40 "	4
" 40 " 50 "	5
" 50 " 60 "	5
" 60 " 70 "	4
" 70 " 80 "	12
" 80 " 90 "	9
Over 90 "	1

Attest,

THOMAS SUTTON,

Town Clerk.

Collector's Report.

HOWARD A. CROSSMAN, Collector,

In account with the Town of Needham.

FROM JAN. 1, 1904, TO JAN. 1, 1905.

DR.

To balance 1901 taxes uncollected Jan. 1, 1904,	$ 49 21
To interest collected to Dec. 31, 1904,	6 44
To balance 1902 taxes uncollected Jan. 1, 1904,	7,814 39
To balance 1902 sidewalk tax uncollected Jan. 1, 1904,	220 93
To interest collected to Dec. 31, 1904,	733 69
To interest due on uncollected balance,	9 28
To balance 1903 taxes uncollected Jan. 1, 1904,	27,136 47
To interest collected to Dec. 31, 1904,	525 02
To taxes committed for collection March 14, 1904,	131 21
To balance 1903 excise tax uncollected Jan. 1, 1904,	353 32
To balance 1903 sidewalk tax uncollected Jan. 1, 1904,	233 32
To interest due on uncollected balance,	739 26
	$37,952 54

Cr.

By cash paid town treasurer for 1901 taxes,	$ 49 21
By cash paid town treasurer for 1901 interest,	6 44
By cash paid town treasurer for 1902 taxes,	7,396 85
By cash paid town treasurer for 1902 sidewalk tax,	220 93
By cash paid town treasurer for 1902 interest,	733 69
By abatements on 1902 taxes,	346 14
By cash paid town treasurer for 1903 taxes,	16,514 91
By cash paid town treasurer for 1903 sidewalk tax,	125 35
By cash paid town treasurer for 1903 excise tax,	353 32
By cash paid town treasurer for 1903 interest,	525 02
By abatements on 1903 taxes,	191 86
By balance on 1902 taxes uncollected,	71 40
By interest on 1902 uncollected taxes,	9 28
By balance 1903 taxes uncollected,	10,560 91
By balance on 1903 sidewalk tax uncollected,	107 97
By interest on 1903 uncollected taxes,	739 26
	$37,952 54

Needham, Jan. 13, 1905.

I have examined the accounts of Howard A. Crossman, collector of taxes, and find the same to be correct.

LEONARD DAWSON,
Auditor.

Collector's Report.

JOHN L. TWIGG, Collector,

In Account with the Town of Needham

TO JAN 1, 1905.

Dr.

To taxes committed for collection, 1904,	$72,631 21
To excise tax committed for collection, 1904,	746 09
To interest collected to Jan. 1, 1905,	51 35
To interest uncollected to Jan. 1, 1905,	255 19
	$73,683 84

Cr.

By cash paid town treasurer for 1904 tax,	$47,071 46
By cash paid town treasurer for 1904 excise tax,	746 09
By cash paid town treasurer for interest to Jan. 1, 1905,	51 35
By abatement for 1904 tax,	39 82
By uncollected tax, 1904,	25,519 93
By uncollected interest on 1904 tax,	255 19
	$73,683 84

Needham, Jan. 13, 1905.

I have examined the accounts of John L. Twigg, collector of taxes, and find the same to be correct.

LEONARD DAWSON, Auditor.

Treasurer's Report.

LEVI LADD, Treasurer,

In account with the Town of Needham,

FROM JAN. 1, 1904, TO JAN. 1, 1905.

Dr.

1904			
Jan.	1	To balance brought forward,	$2,353 01
	4	District Court of Northern Norfolk, for fines for quarter ending Dec. 31,	45 00
	7	Town of Dover, for school tuition,	64 00
	14	County of Norfolk, for dog licenses,	567 28
	22	Samuel H. Capen, sheriff, for fines at jail,	10 00
	25	H. A. Crossman, collector for 1903 tax,	1,389 15
	29	State of Massachusetts, for loan due Nov. 4, 1904,	9,000 00
Feb.		Interest on balances,	1 70
	6	George A. Adams, for rent of town hall,	25 00
	10	H. A. Crossman, collector for 1902 tax,	346 74
	10	H. A. Crossman, collector for 1903 tax,	940 46
	19	A. J. Mercer, for rent of town hall,	25 00

	19	H. A. Crossman, collector for 1901 tax,	49 21
	19	H. A. Crossman, collector, interest on 1901 tax,	6 44
	20	Town hall building account, for interest on balances,	33 72
	24	H. A. Crossman, collector for 1903 tax,	1,393 77
March:		Interest on balances,	9 75
	3	H. A. Crossman, collector for 1903 tax,	1,128 27
	4	E. H. Bowers, for auctioneer's license,	2 00
	9	H. A. Crossman, collector for 1903 tax,	1,630 26
	14	H. A. Crossman, collector for 1902 tax,	621 88
	18	Jose, Parker & Co., for 12 months' notes,	12,000 00
	18	Loring, Tolman & Tupper, for 8 months' note,	5,000 00
	18	State of Massachusetts, for corporation tax,	898 88
	18	State of Massachusetts, for national bank tax,	68 62
	18	Mary A. Lynch, for tax deeds of lots 82 and 83 Nehoiden Park,	35 18
		recording collector's deed,	2 63
		interest,	7 04
	18	Town of Dover, for school tuition,	48 00
	24	John Dirlam, for tax deed,	8 24
		recording collector's deed,	1 00
		interest,	83
April	1	District Court of Northern Norfolk, for fines for quarter ending March 31,	35 00
	1	Anna Hooper, for tax deeds,	13 15
		recording collector's deeds,	1 70

		interest,	30
	1	H. A. Crossman, collector for 1903 tax,	298 19
	1	H. A. Crossman, collector for 1902 tax,	568 78
	1	H. A. Crossman, collector for abated 1900 tax,	2 34
	1	H. A. Crossman, collector for abated 1901 tax,	7 32
	1	H. A. Crossman, collector for abated 1902 tax,	2 00
	6	Jose, Parker & Co., for 12 months' note,	18,000 00
	7	Lawrence J. Mackay, for tax deed,	8 91
		recording collector's deeds,	1 60
		interest,	85
	19	John L. Twigg, for druggist license,	1 00
	20	Virgil A. Rowe, for druggist license,	1 00
	27	H. A. Crossman, collector for 1902 tax,	221 65
	27	H. A. Crossman, collector for 1903 tax,	742 89
	30	Joseph B. Thorpe, for rent of town hall,	25 00
	30	Joseph B. Thorpe, for proceeds of the sale of John Wallis' furniture,	18 12
May		Interest on balances,	9 53
	3	John A. Sullivan, for druggist license,	1 00
	3	A. W. Walkup, for rent of town hall,	25 00
	4	Selectmen, for rent of town hall,	28 00
	9	Loring, Tolman & Tupper, for 6 months' note,	8,000 00
	13	H. A. Crossman, collector for 1903 tax,	1,071 38

	17	H. M. Walradt, for money received from the pupils of the evening school,	41 00
	19	Town of Dover, for school tuition,	48 00
	20	State of Massachusetts, for burial of state paupers,	7 00
	20	State of Massachusetts, for temporary support of state paupers,	38 30
	31	City of Boston, for burial of paupers,	14 00
	31	Mrs. E. Melzger, refunded,	4 00
June		Interest on balances,	6 63
	6	H. A. Crossman, collector for 1902 tax,	360 33
	6	H. A. Crossman, collector for 1903 tax,	967 22
	15	H. A. Crossman, collector for 1902 tax,	886 64
	15	H. A. Crossman, collector for 1903 tax,	794 29
	24	H. A. Crossman, collector for 1902 tax,	1,253 69
	24	H. A. Crossman, collector for 1903 tax,	700 00
	27	H. W. Loker, from pupils in high school, for music,	3 00
	28	D. W. Richards, for bound stones,	2 40
	29	H. A. Crossman, collector for 1902 tax,	819 71
	29	H. A. Crossman, collector for 1903 tax,	321 49
	30	Jose, Parker & Co., for 6 months' note,	8,000 00
July	1	Balance from town hall account,	98 49
	1	District Court of Northern Norfolk, for fines for quarter ending June 30,	40 00

1	E. H. Bowers, administrator of the estate of John L. Roberts,	131	88
8	County of Norfolk, for widening Great Plain avenue,	1,087	00
18	H. A. Crossman, collector for 1902 tax,	1,391	73
28	H. A. Crossman, collector for 1903 tax,	1,235	35
August.	Interest on balances,	3	56
1	City of Boston, for school supplies,	155	00
1	Chas. E. Bourne, for furniture in old town hall,	260	00
3	D. W. Richards, for setting bound stones,		50
3	Bond & Goodwin, for 4 months' note,	8,000	00
10	N. E. Telephone and Telegraph Co., for commission on tolls,		08
12	State of Massachusetts, for support of state paupers,	8	57
12	State board of charity, for education of children,	40	00
25	Bridget Breen, for tax deeds,	13	92
	recording collector's deeds,	1	70
	interest,		78
Sept.	Interest on balances,	8	87
1	Jose, Parker & Co., for 8 $1,000 4 per cent. refunding bonds,	8,000	00
	premium $108.50,	680	00
3	H. A. Crossman, collector for 1903 tax,	950	51
7	N. E. Telephone and Telegraph Co., for commission on tolls,		04
7	Jose, Parker & Co., for note due Dec. 30.	5,000	00
9	N. E. Telephone and Telegraph Co.,	5	25
23	H. C. French, for tax deed of Laura Seldner,	8	43

		recording collector's deed,	85
		interest,	2 10
	28	P. J. Reid, for slaughter house license,	1 00
	29	H. A. Crossman, collector for 1902 tax,	870 38
	29	H. A. Crossman, collector for 1902 sidewalk tax,	220 93
	29	H. A. Crossman, collector for interest on 1902 tax,	733 69
Oct.		Interest on balances,	4 75
	1	District Court of Northern Norfolk, for fines for quarter ending Sept. 30,	85 00
	3	N. E. Telephone and Telegraph Co., for commission on tolls,	06
	5	State of Massachusetts, for tax on land taken for water purposes,	41 14
	8	Town of Brookline, for tax on land taken for water purposes,	20 13
	11	John L. Twigg, collector for 1904 tax,	1,250 00
	12	John L. Twigg, collector for 1904 tax,	1,000 00
	14	John L. Twigg, collector for 1904 tax,	1,800 00
	14	State of Massachusetts, for aid furnished Anton Caznok,	67 15
	17	John L. Twigg, collector for 1904 tax,	373 36
	18	Samuel H. Capen, sheriff, for fines at jail and house of correction,	35 00
	18	John L. Twigg, collector for 1904 tax,	1,000 00
	20	James Mackintosh, for auctioneer's license,	2 00
	20	John L. Twigg, collector for 1904 tax,	1,060 02

	21	William Carter, for sled,	25 00
	22	John L. Twigg, collector for 1904 tax,	1,000 00
	25	John L. Twigg, collector for 1904 tax,	1,500 00
	26	Alice M. Messer, for tax deed,	6 69
		recording collector's deed,	85
		interest,	50
	26	John L. Twigg, collector for 1904 tax,	394 78
	27	John L. Twigg, collector for 1904 tax,	2,000 02
	29	John L. Twigg, collector for 1904 tax,	2,000 00
	31	John L. Twigg, collector for 1904 tax,	420 58
Nov.		Interest on balances,	5 68
	1	John L. Twigg, collector for 1904 tax,	3,652 50
	1	John L. Twigg, collector for 1904 tax,	9,100 00
	1	John L. Twigg, collector for 1904 tax,	1,511 68
	4	John L. Twigg, collector for 1904 tax,	2,188 17
	5	John L. Twigg, collector for 1904 tax,	5,811 97
	6	H. A. Crossman, collector, refunded on tax deed,	8 10
	9	John L. Twigg, collector for 1904 tax,	1,144 25
	14	N. E. Telephone and Telegraph Co., for commission on tolls,	10
	15	City of Newton, for tax on land taken for water purposes,	312 17
	16	John L. Twigg, collector for 1904 tax,	1,137 12
	17	John L. Twigg, collector for 1904 tax,	1,107 64
	17	H. A. Crossman, collector for	

		1903 tax,	1,537 04
	25	John L. Twigg, collector for 1904 tax,	1,530 88
	26	William J. Horrocks, for rent of town hall,	25 00
Dec.		Interest on balances,	1918
	1	J. H. Whetton, for rent of town hall,	25 00
	3	Geo. W. Tisdale, for auctioneer's license,	2 00
	3	Jose, Parker & Co., for 12 months' note,	6,000 00
	5	John L. Twigg, collector for 1904 tax,	1,527 66
	9	John L. Twigg, collector for 1904 tax,	1,040 20
	10	State of Massachusetts, for corporation tax,	6,555 64
	10	State of Massachusetts, for national bank tax,	1,088 21
	10	State of Massachusetts, for state aid,	509 00
	10	State of Massachusetts, for support of state paupers,	22 00
	10	State of Massachusetts, for burial of state paupers,	15 00
	10	State of Massachusetts, for street railway tax,	677 06
	13	N. E. Telephone and Telegraph Co., commission tolls,	03
	14	John L. Twigg, collector for 1904 tax,	1,114 18
	15	H. A. Crossman, collector for 1903 tax,	1,221 10
	15	Refunded on account of town hall building construction,	18 00
	28	James McCann, for tax deed,	18 86
		recording collector's deed,	1 70
		interest,	3 24
	29	Wm. Carter, for grading lot ad-	

	joining public library,	49 00
29	John L. Twigg, collector for 1904 tax,	748 40
30	José, Parker & Co., for 6 months' note,	5,000 00
31	Wm. Carter, for building sidewalk on Hillside avenue,	200 00
31	Refunded on poor account,	5 00
31	H. A. Crossman, collector for 1903 tax,	193 54
31	H. A. Crossman, collector for interest on 1903 tax,	525 02
31	H. A. Crossman, collector for 1903 excise tax,	353 32
31	H. A. Crossman, collector for 1903 sidewalk tax,	125 35
31	H. A. Crossman, collector for 1902 tax,	55 32
31	John L. Twigg, collector for 1904 tax,	1,659 07
31	John L. Twigg, collector for interest on 1904 tax,	51 35
31	John L. Twigg, collector for 1904 excise tax,	746 09
	Public library balance Dec. 31,	207 10
	Public park balance Dec. 31,	10 37
	Town hall furnishing balance Dec. 31,	2 68
	Dwight school fund, interest balance Jan. 1, 1904,	363 41
		$183,327 47

Cr.

1904.			
		By cash paid as follows:	
Jan.	1	Boston Safe Deposit & Trust Co., for interest on school bonds, maturing this day,	380 00
	25	Clark & Mills Electric Co., for library furnishing,	200 00
	29	State of Massachusetts, for interest on loan, at 4 per cent,	276 00
Feb.	2	Register of deeds,	1 25
	4	H. A. Crossman, collector, for expense of taking unredeemed real estate,	28 00
	27	Boston Safe Deposit & Trust Co., for interest on town hall bonds,	1,040 00
	27	Boston Safe Deposit & Trust Co., for interest on refunding bonds,	422 50
Mar.	2	The Murdock Corporation for library furnishing,	25 00
	2	Willard Welsh, refunded for error in assessing and collecting taxes on estate of Lyman K. Putney,	11 26
	8	H. A. Crossman, collector, for tax deeds Jennie McLord and	
		Elizabeth Sullivan,	7 25
		Bridget Breen,	13 92
		Edward P. Gerould,	14 92
		John T. Lyon,	7 63
		Anna Hooper,	13 15
		Alice M. Rich,	6 69
		Evan A. Clark,	6 69
		Jeremiah and Bridget Sheehan,	15 06
		Register of deeds for recording same,	10 32
	18	Loring, Tolman & Tupper, for interest on loan at 4.24 per cent,	141 33
	18	State of Massachusetts, for interest	

		on loan Sept. 2, 1902,	105 00
	19	State of Massachusetts, for note due this day,	12,000 00
Apr.	6	Jose, Parker & Co., for notes due this day,	18,000 00
	6	Jose, Parker & Co., for interest on notes this day,	427 50
	8	Art Metal Construction Company, library furnishing,	500 00
	9	Loring, Tolman & Tupper, for interest on note at 3.17,	126 80
	9	Henry T. Childs, treasurer, balance of library appropriation,	650 00
	10	Derby Desk Co., library furnishing,	697 00
	10	Electric Gas Lighting Co., library furnishing,	4 74
	14	Albert R. Ross, library furnishing,	14 70
	18	Clark & Mills Electric Co., library furnishing,	13 25
	24	Derby Desk Co., library furnishing,	8 00
	26	State of Massachusetts, for druggists' licenses,	75
June	3	State of Massachusetts, for interest on note Dec. 4, 1902,	42 50
	14	Boston Safe Deposit and Trust Co., for interest on school bonds, maturing July 1,	380 00
	18	Henry T. Childs, library furnishing,	37 31
	29	Jose, Parker & Co., for interest on note at 3.40 per cent,	124 67
	29	Boston Safe Deposit and Trust Co., for school bonds due July 1,	1,500 00
	30	Loring, Tolman & Tupper, for note due this day,	5,000 00
	30	Free Public Library, dog tax,	567 28
	30	Free Public Library, town appro-	

		priation,	1,000 00
	30	Public parks, town appropriation,	150 00
	30	Tree warden, town appropriation,	100 00
Aug.	3	Bond & Goodwin, for interest on note at 3 1-2 per cent,	93 33
	12	Willard Welsh, error in assessing and collection of taxes,	96 34
	15	Water Department for hydrant service,	4,000 00
	31	Boston Safe Deposit and Trust Co., for interest on town hall bonds,	1,040 00
		for interest on refunding bonds,	422 50
Sept.	1	George D. Stevens, error in assessing and collection of taxes,	11 93
	1	William A. Parker, error in assessing and collection of taxes,	13 00
	1	Boston Safe Deposit and Trust Co., for water bonds maturing this day,	6,500 00
	1	Boston Safe Deposit and Trust Co., for town hall bonds maturing this day,	3,000 00
	2	State of Massachusetts, interest on notes Sept. 2, 1902,	105 00
	7	Jose, Parker & Co., for interest on note at 3 1-2 per cent,	55 41
	22	Institution for Savings in Roxbury and its Vicinity, for interest of notes March 18,	260 40
Oct	5	Holyoke Savings Bank, for interest on note, April 6,	360 00
	13	Harlow H. Rodgers, for his tax title interest in the estate of Emily E. Colburn,	391 11
		Register of deeds,	5 10
Nov.	1	State of Massachusetts, for notes Sept. 2, 1902,	3,000 00
		Interest on same,	17 21
	4	State of Massachusetts, for note	

		due this day,	9,000 00
	9	Loring, Tolman & Tupper, for note due this day,	8,000 00
	18	First National Bank, note due this day,	5,000 00
	30	County of Norfolk, for county tax,	2,878 13
Dec	2	Eliot National Bank for note due this day,	6,000 00
	3	Jose, Parker & Co., for interest on note at 3.66 per cent,	218 99
	5	Suffolk Savings Bank, for note due this day,	8,000 00
	5	State of Massachusetts, for interterest on note Dec. 4, 1902,	42 50
	5	Alger E. Eaton, for burial of Stanton Martin,	35 00
	10	State of Massachusetts, for state tax,	3,175 00
		Metropol'n Park Sinking Fund,	360 65
		Interest on parks,	604 83
		Interest on boulevards,	138 45
		Cost of maintaining parks,	362 38
		Cost of maintaining boulevards,	95 86
		Cost of maintaining Nantasket,	36 59
	14	Dwight School Fund, for interest on bonds,	210 00
	30	Boston Safe Deposit and Trust Co., for note due 15,	8,000 00
	30	Jose, Parker & Co., for note this day,	5,000 00
	30	Jose, Parker & Co., for interest on note at 3.69 per cent,	92 25
		On the auditor's orders on the selectmen's department,	35,916 06
1905		On the auditor's orders on the school department,	23,340 79
Jan.	1	To balance on hand,	3,378 01
			183,327 47

RECAPITULATION

Of Receipts and Expenditures of the Town of Needham

From Jan. 1, 1904, to Jan. 1, 1905.

Dr.

1904	
Jan. 1. To balance on hand,	$2,353 01
To cash received:	
Taxes for 1900,	2 34
Taxes for 1901,	56 53
Taxes for 1902,	7,398 85
Taxes for 1903,	16,514 91
Taxes for 1904,	47,071 46
Interest on 1901 taxes,	6 44
Interest on 1902 taxes,	733 69
Interest on 1903 taxes,	525 02
Interest on 1904 taxes,	51 35
Excise tax for 1903 taxes,	353 32
Excise tax for 1904 taxes,	746 09
Sidewalk tax for 1902 taxes,	220 93
Sidewalk tax for 1903 taxes,	125 35
Street railway tax,	677 06
Corporation taxes,	7,454 52
National bank taxes,	1,156 83
State aid,	509 00
Loans and renewals,	84,000 00
Refunding bonds,	8,000 00

Premium on same,	680 00
Interest on deposit balances,	103 37
Tuition of out-of-town pupils,	200 00
For school supplies,	155 00
Tax on land taken for water purposes,	373 44
Tax deeds,	113 38
Recording same,	12 03
Interest on same,	15 64
Dog licenses,	567 28
Rent of town hall,	178 00
Grading lot,	49 00
Building sidewalk,	200 00
Court fines,	205 00
Fines at jail and house of correction,	45 00
Druggist licenses,	3 00
Auctioneers' licenses,	6 00
Slaughter-house license,	1 00
Poor account,	172 02
Refunded, on poor account,	9 00
Refunded, on tax account,	8 10
Refunded, on town hall account,	18 00
Estate of J. L. Roberts,	131 88
Widening Great Plain avenue,	1,087 00
Bound stones,	2 90
From pupils of high and evening schools,	44 00
Town hall furniture,	260 00
Sale of old furniture,	18 12
N. E. Telephone and Telegraph Co.,	5 25
N. E. Telephone and Telegraph Co., commission tolls,	31
Sled,	25 00
Town hall balance,	98 49
Town hall furnishing balance,	2 68
Public park balance,	10 37
Public library balance,	207 10
	$182,964 06

Cr.

State tax,	$3,175 00
County tax,	2,878 31
Hydrant service,	4,000 00
Matured school bonds,	1,500 00
Interest on school bonds,	760 00
Matured water bonds,	6,500 00
Matured town hall bonds,	3,000 00
Interest on town hall bonds,	2,080 00
Interest on refunding bonds,	845 00
Interest on Dwight school bonds,	210 00
Loans,	87,000 00
Interest on loans,	2,488 89
Tax deeds,	476 42
Register of deeds,	16 67
On poor account,	35 00
Refunded for error in assessment,	132 53
Taking unredeemed real estate,	28 00
Balance of library appropriation,	650 00
Library furnishing,	1,500 00
Druggist licenses,	75
Tree warden,	100 00
Public parks,	150 00
Public library,	1,567 28
Metropolitan park expenses for 1904,	1,598 76
On orders of the auditor on the selectmens' department,	35,941 94
On orders of the auditor on the school department,	23,340 79
1905 Jan. 1. Balance on hand,	2,988 72
	$182,964 06

Needham, Jan. 14, 1905.

I have examined the foregoing account, and find the same to be correct.

LEONARD DAWSON,
Auditor.

Dwight School Fund.

LEVI LADD, Treasurer.

In account with the Dwight School Fund.

Dr.

1904				
Jan.	1	To balance on hand,	$6,363 41	
Dec.	14	Interest on bonds for 1904,	210 00	
1905				
Jan.	1	To balance on hand,		$6,573 41

Cr.

By cash paid to school account,			$363 41	
1905				
Jan.	1	To balance on hand,	6,210 00	
				$6,573 41

Needham, Jan. 14, 1905.

I have examined the above account, and find the same correct.

LEONARD DAWSON,

Auditor.

Tree Warden.

LEVI LADD, Treasurer,

In Account with Tree Warden.

Dr.

1904 May 18	Town appropriation,		$100 00

Cr.

By cash paid on orders of the auditor:		
Geo. W. Colburn, services and team,	$28 00	
David Colburn and team,	6 50	
Charles Colburn,	9 75	
D. M. Crockett and team,	15 00	
Robert Brownsell,	11 00	
James Duvall,	2 00	
Timothy Stevens, for trees,	10 00	
loam,	13 25	
trees,	4 50	
		$100 00

Needham, Jan. 14, 1905.

I have examined the above account, and find the same correct.

LEONARD DAWSON,
Auditor.

Town Hall.

LEVI LADD, Treasurer,

In account with Town Hall Construction.

Dr.

1904				
Jan.	1	To balance on hand,	$98 49	
		Interest on balances,	33 72	
				$132 21

Cr.

Feb.	20	Transferred to general account,	33 72	
July	1	Balance to general account,	98 49	
				$132 21

Needham, Jan. 14, 1905.

I have examined the above account, and find the same correct.

LEONARD DAWSON,

Auditor.

Town Hall Furnishing.

LEVI LADD, Treasurer,

In account with Town Hall Furnishing.

Dr.

1904 Jan.	1	To balance on hand,	$167 25

Cr.

By cash paid on order of the auditor:

John Robbins Manufacturing Co.,	$20 00	
W. N. Snyder,	46 78	
Boston Belting Co.,	83 79	
Chandler & Barber,	10 00	
John Robbins Manufacturing Co.,	4 00	
Balance to general account,	2 68	
		$167 25

Needham, Jan. 14, 1905.

I have examined the above account, and find the same correct.

LEONARD DAWSON,

Auditor.

Public Parks.

LEVI LADD, Treasurer.

In account with Public Parks.

Dr.

1904 May 18	To town appropriation,	$150 00

Cr.

By cash paid on order of the auditor:		
Harrison Eldridge, labor,	$ 2 00	
W. N. Snyder, sign boards,	1 10	
William Tomlinson, manure,	2 00	
George Marriatt, labor,	58 80	
Denys Zirngiebel, flowers,	28 00	
H. A. Kingsbury, sign boards,	1 00	
C. H. Sutton, labor and team,	14 00	
C. J. Forand, painting seats,	5 70	
Ryan & Edwards,	1 75	
J. J. Whetton, incidentals,	4 32	
T. J. Crossman, incidentals,	8 63	
W. H. Carter, flowers,	3 33	
J. J. Whetton, tulips,	9 00	
Balance Dec. 31, to general account,	10 37	
		$150 00

Needham, Jan. 14, 1905.

I have examined the above account, and find the same correct.

LEONARD DAWSON,
Auditor.

TOWN OF NEEDHAM, MASS.

ANNUAL REPORT

OF THE

Selectmen and Overseers of the Poor

FOR THE YEAR 1904

NEEDHAM
THE CHRONICLE PRESS
1905

Report of the Selectmen and Overseers of the Poor.

To the Inhabitants of the Town of Needham :

In submitting our report of the affairs of the town for the year just closed, we may congratulate our people upon the freedom we have enjoyed from epidemics of any kind, and from other causes of a nature likely to disturb the peace and tranquility of the town.

Early in the spring your board and the superintendent of streets, made several inspections of the highways, streets and bridges, mapping out the work which it was considered necessary to do, in order to keep them in the condition which we believe it is your wish that they should be kept.

It is needless to say that we have not been able to accomplish all that we desired on account of the large amount of work necessary and the reduced appropriation at our disposal.

It was fully our intention to have made considerable repairs to Grove street, which have long been needed, but much to our regret we were unable to carry out our intentions.

The residents and property owners in this section, while paying a considerable part of the taxes of the town, have

probably received less in the matter of attention to the roads over which they have to pass, than any other section of the town paying a like proportion of the taxes.

We refer our readers to the report of the superintendent of streets for information as to what has been done during the year, inviting a careful perusal of the same.

We may, however, mention the sidewalk built on Hillside avenue, no doubt a great improvement to that section, but a piece of work which we should not have felt justified in doing at this time, had it not been urgently requested by Mr. William Carter, in the interest of his many employees who are obliged to use that street, and in the additional fact that Mr. Carter very generously offered to pay one half its cost.

Chestnut street, as is well known, has been in a wretched condition for a long time. The State Highway commissioners are now about ready to ask for proposals for building the street as a State highway, but before they take any action, they will require the tracks now in the street to be taken up, and your board have already started the initial movement looking to that result.

After mature consideration, your board last November asked for an appropriation of fifteen hundred dollars for the purpose of purchasing a steam drill and operating it, but much to their regret you did not see fit to grant the request. We cannot help feeling that a mistake was made in withholding your consent, as it would have saved considerable time in preparing material for spring operations.

We have leased for five years, with privilege of renewal, at a nominal figure, the ledge of rock on South street, and it is our belief that a large saving can be made in the cost of material for roads in the south portion of the town, where we have no gravel suitable for building good roads.

We shall renew our request at the annual town meeting, and in the meantime, we trust you will give this question the thought that its importance deserves.

During the year, locations were granted The Edison Electric Illuminating Company for a line of poles through Greendale avenue and other streets to the Newton line. Considerable opposition was developed at the hearing against this grant being made, but if any justification is needed, we think it may be found in the increased security the town will have against accidents that may occur which would result in leaving the town in darkness. Should any accident happen to the line coming from Dedham, the current could be turned on through the line coming from Newton, so that the town west of Greendale and Great Plain avenues would be sure of lights in any event, while only the sparsely settled portion east of that point would be in darkness. In addition to this, the Edison company agree, in consideration for the locations granted, to light the town hall, the public library building, and the reading room in the high school building, for a period of five years free of charge, from the time the plant is installed,

They also agree to place the wires now on poles in the square from Highland avenue to the railroad, under ground, thus inaugurating a policy which we hope will be continued in the future, until all the wires now on poles in the square will be placed under ground, a change very desirable for many reasons.

A considerable number of the old poles belonging to the town have already been replaced by larger and better poles, and in some places along Great Plain avenue the fixtures on trees have been removed, the poles have been painted, and altogether the appearance of the street where these changes have been made is very much improved. The new poles, where they replace those belonging to the town, remain the town's property.

At the present time there are three propositions before the people of our town of great importance. They are the New England Railroad extension, the Boston & Providence Street Railway application for track location, and the Chestnut street State Highway. Neither of them, at this writing, have developed sufficiently to call for any extended comment here, but they are matters which will require the best thought and judgment of those who will have to deal with them during the present year.

In disbursing the appropriation placed at our disposal for the relief of the needy and unfortunate ones of the town, your Overseers of the Poor have endeavored to exercise that discriminating judgment which is always necessary in matters of this kind, so that those deserving of your bounty should be fully cared for, while at the same time guarding against any imposition upon your generosity.

We desire to call your attention to the long felt want of some place in town for athletic sports.

We think some place should be provided where the young men and boys could play foot ball and base ball, without disturbing and annoying those living in the immediate neighborhood of where the play is going on, as has been the case in the past, and we would respectfully suggest that a committee be appointed at the annual town meeting to look into this matter and report at a subsequent meeting with recommendations.

It is a pleasure to state that our duties for the year under review, as your Board of Health, have been remarkably light. What few complaints we received were attended to at once by our agent, and in every case the causes leading up to them were promptly removed.

The members of the Police and Fire departments are each entitled to your thanks for the able manner in which

they have performed the important duties of their respective departments. To them is given the important task of guarding the town while its inhabitants are asleep, and the knowledge that the members of both organizations are vigilant, prompt, and ready, at the call of duty, carries with it that sense of security which would otherwise be wanting.

To know that their efforts are appreciated, will be to them an incentive to maintain, and excel if possible, their standard of excellence.

EDGAR H. BOWERS,
JOSEPH B. THORPE,
DAN'L W. RICHARDS,

Selectmen and Overseers of the Poor.

January 20, 1905.

List of Jurors

SUBMITTED BY THE SELECTMEN, TO BE VOTED ON AT THE ANNUAL TOWN MEETING IN 1905.

Thomas Abraham,	Blacksmith.
George A. Billings, Jr.,	Machinist.
Henry D. Blackman,	Farmer.
Willard H. Brockway, Jr.,	Machinist.
William F. Brown,	Farmer.
Jeremiah F. Buckley,	Plumber.
John E. Buckley,	Plumber.
William H. Carter,	Manufacturer.
William W. Carter,	Electrician.
Elijah Cartwright,	Florist.
Winthrop M. Chapman,	Electrician.
F. G. Clews,	Painter.
Samuel A. Colcord,	Farmer.
Charles M. Donahue,	Clerk.
James Ford,	Machinist.
Francis L. Fuller,	Newsdealer.
Timothy O. Fuller,	Retired.
Patrick J. Glancy,	Farmer.
Arthur R. Hanks,	Machinist.
Charles H. Harmon,	Farmer.
Charles J. Harvey,	Florist.

Lewis Hassenfus,	Farmer.
Wendell A. Hassenfus,	Upholsterer.
Walter Hewitt,	Clothing Cutter.
Frederick H. Horrocks,	Salesman.
Solomon W. Hutchinson,	Paper Maker.
John W. Jones,	Knitter.
James B. Lester,	Knitter.
Theodore McIntosh,	Milk Dealer.
John F. Mills,	Farmer.
John J. Morgan,	Piano Dealer.
John Moseley,	Manufacturer.
William G. Moseley.	Manufacturer.
Daniel J. Murphy,	Machinist.
George M. Pond,	Lumber Dealer.
Thomas R. Quinlan,	Polisher.
Daniel W. Richards,	Retired.
Joseph L. Richardson,	Machinist.
James F. Ryan,	Carpenter.
James Shine,	Farmer.
Howard A. Smith,	Farmer.
Charles Spicer,	Machinist.
John A. Sullivan,	Druggist.
Charles H. Sutton,	Farmer.
John A. Tilton,	Grain Dealer.
Cyrus G. Upham,	Farmer.
John Walker,	Machinist.
George H. Walker,	Merchant.
Arthur W. Walkup.	Coal Dealer.
Charles Walton,	Knitter.
Charles S. Wheatley,	Machinist.
Auren J. Whitney,	Farmer.
George Wills,	Farmer.

Police Report.

To the Honorable Board of Selectmen :

GENTLEMEN : — I hereby submit my annual report of the doings of the Police of the Town of Needham, for the year ending Dec. 31, 1904.

Number of arrests,	27
Number of adults,	25
Number of juveniles,	2
Number of residents,	23
Number of non residents,	4
Number of males,	25
Number of females,	2

CAUSES OF ARREST.

Assault,	1
Assault and battery,	5
Breaking and entering,	1
Drunk,	9
Disturbing the peace,	4
Indecent exposure,	1
Liquor seizures,	1
Larceny,	2
Search warrant for intoxicating liquors,	2
Trespassing on private property,	2
Vagrancy,	1

Number of convictions,	22
Bound over to Superior Court,	2
Amount of fines,	$205.00

TRAVELERS AND VAGRANTS.

Number applying for lodging,	300
Less than last year,	189
Between the ages of 20 and 40,	118
Between the ages of 40 and 60,	161
Over the age of 60,	21

Four of the total number applying were disabled or unfit for work.

Respectfully submitted,

NORMAN MACKENZIE.

Financial Report of the Selectmen.

PAY ROLL FOR LABOR AND TEAMING.

Four horse team, at $7.50 per day:	
Eaton, A. E., 10 1-4 days,	$76 85
Two horse teams, at $4.50 per day:	
Atkinson, D., 92 1-3 days,	415 47
Blackman, H. D., 45 1-2 days,	204 75
Buckley, D. F., 13 days,	58 50
Eaton, A. E., 136 1-4 days,	613 12
Ham, M. H., 12 1-4 days,	55 12
Jones, W. N., 46 days,	207 00
Smith, H. A., 130 1-4 days,	586 13
One horse team, at $3.00 per day:	
Collins, J., 146 1-2 days,	439 50
Crookhorn, J., 2 1-4 days,	6 75
Dailey, E., 3 1-4 days,	9 75
Gahaghan, T., 24 1-4 days,	72 75
Leonard, T., 19 days,	57 00
Shine, J., 155 1-3 days,	466 00
Smith, W. H., 2d, 164 1-9 days,	492 25
Sutton, C. H., 6 days,	18 00
Labor, at $3.00 per day:	
Hart, G., 10 days,	30 00
Kerrivan, T., 112 days,	336 00
Murphy, J., 12 days,	36 00
Labor, at $2.00 per day:	
Collins, J., 19 days,	38 00
Clews, F. H., 17 days,	34 00
Carty, S., 169 1-4 days,	338 50
Crookhorn, J., 14 3-4 days,	29 50

Dailey, E., 12 days,	24 00
Denning, J., 179 1-2 days,	359 00
Denning, T., 17 days,	34 00
Duvall, J. E., 11 days,	22 00
Durgin, G., 150 3-4 days,	301 50
Egan, P., 18 days,	371 94
Gahaghan, T., 176 1-4 days,	352 50
Lane, E., 139 days,	278 00
Murphy, J., 159 3-4 days,	319 50
Minkle, G., 46 days,	92 00
Overton, J., 101 3-4 days,	203 50
Roach, J., 188 3-4 days,	377 50
Smith, W. H., 158 days,	316 00
Tomlinson, W., 16 1-4 days,	32 50
Wright, A., 208 days,	416 00
41 men, less than 10 days each,	243 61
Total labor and teaming,	$8,364 49
By amount charged to highways,	6,095 39
By amount charged to sidewalks,	1,306 05
By amount charged to removal of snow,	867 30
By amount charged to grading Library lot,	95 75
	$8,364 49

HIGHWAYS, TOWNWAYS AND BRIDGES.

Dr.

SALARY, LABOR AND TEAMING.

D. H. Livingston, salary sup't of streets, 12 mos.,	900 00
Labor and teaming as per pay roll (see page 112),	6,095 39
J. Crookhorn, labor and use of horse,	5 00
	$7,000 39

TOOLS AND REPAIRS.

J. L. & H. K. Porter, repairs on sprinkler,	5 05

new pole for sprinkler,	4 50
painting and lettering sprinkler,	20 00
J. Humphery, repairs on scraper,	2 50
repairs on tools,	22 60
J. Marchand, repairs on tools,	67 55
Good Roads Mach. Co., cutting edge and eyebolt for scraper,	9 10
Buckley Bros., 2-axe mattocks,	2 00
15 shovels,	12 00
Ames Plow Co., 6 Ames shovels,	5 32
T. J. Crossman, 6 shovels,	5 60
2 hoes and 7 rakes,	5 45
2 axes and handles,	2 40
4 pick handles,	1 00
1 saw,	1 25
	$166 32

STONE CRUSHER AND STEAM ROLLER.

A. W. Walkup, 47,775 lbs. coal,	119 44
wood,	22 50
Buckley Bros., 2 valves,	2 25
pipe, couplings, packing and labor,	5 07
labor on repairs,	3 10
The Garlock Packing Co., 2 3-16 lbs. packing,	3 28
H. K. Barnes, 15 ft. tan belt,	2 18
10 1-2 lbs. machine waste,	1 26
Boston Bolt Co., 6 cap screws,	1 97
114 machine bolts,	2 18
H. B. Sawyer, 5 gallons engine oil,	2 00
5 gallons cylinder oil,	2 75
	$167 98

FENCES AND BRIDGES.

F. D. Sutton, 1 1-2 days' labor,	4 50
C. H. Sutton, 6 days' labor,	15 00
horse and team, 1-2 day,	1 50
moving sign and lighting lanterns,	2 60
F. Low, 111 hours' labor,	34 40
helper, 93 1-2 hours' labor,	18 67

lumber, spikes and iron work,	1 93
H. A. Flewelling, 8 3-4 days' labor,	28 71
helper, 5 days' labor,	12 50
spikes and expenses,	1 55
C. H. Spring, 50 chestnut posts,	12 50
G. L. Marcy, 59 chestnut posts,	11 95
H. S. Locke & Son, 50 chestnut posts,	12 50
6,318 ft. spruce,	145 62
1,454 ft. hard pine,	56 67
48 ft. hemlock,	96
421 ft. cypress for pickets, "Jones fence,"	25 26
sawing pickets, "Jones fence,"	4 00
strapping and moulding,	1 77
135 lbs. nails and spikes,	6 00
1 barrel lime,	1 25
6 1-2 barrels cement,	17 88
carting paid A. E. Eaton,	6 00
	$423 72

STONE AND GRAVEL.

R. Kennedy, 506 loads gravel and stone,	101 20
A. Whitaker, 1,036 loads gravel,	103 60
Ann M. Hewett, 1,248 loads gravel,	124 80
	$329 60

DRAINAGE.

D. W. Lewis, 240 ft. 12 in. drain pipe,	86 40
20 ft. 10 in. drain pipe,	5 40
1 12 in. x 6 in. Y,	1 62
6 20 in. and 2 24 in. grates and bases,	54 60
N. Y., N. H. & H. R. R., freight on pipes and grates,	20 40
Buckley Bros., 28 ft. 10 in. drain pipe,	6 28
	$174 70

MISCELLANEOUS.

J. J. Whetton, 3 rolls wire,	9 11
2 lbs. red top grass seed,	25

lantern, oil and globes,	2 34
twine and barrels,	1 20
nails and staples,	82
T. J. Crossman, bolts and washers,	1 58
3 brooms and 11 barrels,	4 05
lantern and globes,	90
25 gallons oil,	3 47
5 pails and 2 oil cans,	1 63
key, spikes and nails,	3 30
axle grease and turpentine,	38
twine, basket and file,	85
26 lbs. red top, 6 1-4 lbs. white clover,	5 39
24 ft. rope,	4 32
tape measure and rule,	60
3 lbs. white lead,	30
W. H. Stanton, painting poles, Maple st.,	1 50
R. Heathcote, cleaning gutters, etc., 9 mos.,	39 00
Adams Bros., snow shovel and barrel,	65
A. McKay, 5 gallons oil,	75
D. Phipps, 50 bound stones,	30 00
H. A. Kingsbury, 8 signs, complete,	8 00
painting and lettering 4 signs and posts,	20 00
Merriman Bros., 1 sheave 9 1-2 x 15 1-8 x 7-8 in.	2 88
Adams Express Co., expressage,	92
Matthes Express, expressage,	2 80
C. N. Bleakney, expressage,	1 45
W. W. Wight, survey, Hunnewell st.,	7 00
survey, lines, etc., Chestnut st.,	12 00
grades and curbing, near library,	7 50
survey, plan and description, Maple st.,	17 00
relocating Meadow st.,	7 50
survey, plan, etc., relocating tracks, Great Plain avenue,	10 00
	$209 44

SUMMARY OF EXPENDITURES.

Salary, labor and teaming,	7,000 39
Tools and repairs,	166 32

Stone crusher and steam roller,	167 98
Fences and bridges,	423 72
Stone and gravel,	329 60
Drainage.	174 70
Miscellaneous,	209 44
	$8,472 15

Cr.

By appropriations,	7,000 00
By street railway corporation taxes,	677 06
By street railway excise taxes,	746 09
By amount paid by Wm. Carter for grading lot adjoining public library,	49 00
	$8,472 15

UNPAID BILLS OF 1903.

Dr.

H. Thomas, pipe, etc., for crusher,	75
Buckley Bros., 5 gallons smoke stack paint,	4 25
R. Heathcote, cleaning gutters, etc., 3 mos.,	13 00
	$18 00

Cr.

By appropriation,	$18 00

SIDEWALKS.

Dr.

Labor and teaming, as per pay roll (see page 112),	1,306 05
J. D. Shea, 81 hours' labor,	31 95
W. W. Wight, survey of Garden st.,	12 00
	$1,350 00

Cr.

By appropriation,	$1,350 00

GRADING PUBLIC LIBRARY LOT.

Dr.

Labor and teaming, as per pay roll,	95 75
W. Chesley, cesspool cover and labor,	4 74
Perry Nursery Co., 100 hedge plants,	10 00
J. Willett, 20 lbs. lawn seed,	4 00
	$114 49

Cr.

By balance, 1903,	$114 49

REMOVAL OF SNOW.

Dr.

LABOR AND TEAMS.

Labor, as per pay roll (see page 112),	$867 30
D. Atkinson, labor,	16 00
H. A. Smith, "	2 00
W. H. Witz, "	1 75
H. D. Blackman, pay roll, men and teams,	99 60

PATHS.

S. Forsyth, plowing paths,	18 00
T. Gahaghan, "	58 50
H. A. Smith, "	23 00
W. F. Horrocks, "	32 50
D. Atkinson, "	110 00
A. E. Eaton, "	206 93
W. H. Smith, 2d, "	44 50
E. Dailey, "	7 00

GUTTERS.

T. Gahaghan, plowing gutters,	7 50
W. F. Horrocks, "	6 50
D. Atkinson, "	16 00
A. E. Eaton, "	22 00
W. H. Smith, "	14 67
E. Dailey, "	1 00

SANDING PATHS.

W. F. Horrocks,	labor and	teams,	6 50
D. Atkinson,	"	"	34 60
A. E. Eaton,	"	"	6 50
W. H. Smith,	"	"	22 50
E. Dailey,	"	"	2 00

BREAKING OUT ROADS.

W. F. Horrocks,	labor and	teams,	9 00
H. A. Smith,	"	"	22 50
W. N. Jones,	"	"	15 00
A. Whitaker,	"	"	55 00
A. E. Eaton,	"	"	171 65
			$1,900 00

Cr.

By appropriation, $1,900 00

UNPAID BILLS OF 1903.

Dr.

A. Whitaker, breaking out roads, $19 00

Cr.

By appropriation, $19 00

STREET LIGHTS.

Dr.

The Edison Elec. Illum. Co., electric service,	
503 street lamps, 12 months,	5,034 42
1,200 Westinghouse street lamps,	183 25
labor, changing wires, R. R. poles,	20 33
N. E. T. & T. Co., half expense, setting new pole and fixing others,	61 85
Stuart-Howland Co., 1 reel,	2 00
552 ft. No. 14 R. C. wire,	5 52
597 lbs. No. 6 "	94 05

24 glass inner globes,	4 00
12 insulating caps and screws,	1 87
6 hook knob cutters,	90
10 street lamp sockets,	22 50
100 14-in. fixture shades and deflectors,	40 00
3 enamelled shades,	3 30
packing,	60
H. S. Locke & Son, lumber,	4 99
C. H. Spring, 18 30-ft. poles,	49 00
8 35-ft. poles,	32 00
A. E. Eaton, 4 days, horse and team, Reservoir st.,	7 50
A. Lynes, 12 months' care of clusters,	12 00
C. A. Searcy, 87 hours' labor,	46 00
16 1-2 days' labor, helpers,	32 89
cash paid, freight and express,	2 67
cash paid, horse and team,	10 00
22 6-pin and 1 4-pin crossarms,	7 95
23 braces for crossarms,	2 53
138 pins for crossarms,	1 38
1 27-ft. pole,	2 50
46 5-8 x 8 in. lag screws,	1 58
dynamite and fuse,	1 50
3 switches and 2 cutouts,	2 00
insulating material,	75
70 ft. No. 12 twin wire,	2 10
shaving 16 poles,	8 00
Jan. 1, 1905.	
To unexpended balance,	298 07
	$6,000 00

Cr.

By appropriation,	$6,000 00

UNPAID BILLS OF 1903.

Dr.

The Edison Elec. Illum. Co., electric service, street lights, December,	$416 67

Cr.

By appropriation,	$416 67

FIRE ALARM.

C. A. Searcy, salary supt., 12 months,	250 00
2 bottles clock oil,	50
cash paid expressage,	1 00
W. E. Decrow, 50 cleats,	2 50
service of expert, moving storage battery system,	8 20
T. J. Crossman, 10 lbs. spikes,	40
washers, screws and padlock,	83
Wadsworth, Howland & Co., 2 lbs. bronze,	2 50
1 gallon mixing liquid,	1 50
Stuart-Howland Co., 100 pole brackets,	1 75
25 4-pin crossarms,	5 00
50 7-in. lag screws and washers,	1 72
1 mile No. 10 B. B. wire,	27 00
200 ft. No. 14 rubber covered wire,	2 20
Jan. 1, 1905.	
To unexpended balance,	94 90
	$400 00

Cr.

By appropriation,	$400 00

UNPAID BILLS OF 1903.

Cr.

C. A. Searcy, salary supt., Nov. and Dec.,	41 66
Buckley Bros., 87 ft. 2 1-2-in. galv. pipe,	23 49
101 ft. 1-in. galv. pipe,	10 10
H. S. Locke & Son, 55 ft. whitewood,	3 73
pine rail and matched pine,	1 72
Stuart-Howland Co., 1 double pole, jack-knife, switch,	1 22
	$81 92

Cr.

By appropriation,	$81 92

FIRE DEPARTMENT. ENGINEERS' SALARIES.

Dr.

H. A. Kingsbury, chief engineer, 12 mos.,	100 00
S. W. Hutchinson, asst. engineer, 12 mos..	12 50
J. T. Slaney, asst. engineer, 12 mos.,	12 50
T. A. Sullivan, asst. engineer, 8 mos.,	8 33
H. H. Upham, asst. engineer, 12 mos.,	12 50
12 months' salary as clerk,	6 00
Jan. 1, 1905.	
To unexpended balance,	4 17
	$156 00

Cr.

By appropriation,	$156 00

FIRE DEPARTMENT. MAINTENANCE.

Dr.

SALARIES.

Hook and Ladder Co.,	12 months,	107 00
Hose Co. No. 1,	"	104 00
" No. 2,	"	119 00
" No. 3,	"	48 00
" No. 4,	"	60 00
Steward, Station 1,	"	60 00
" " 2,	"	42 00

SERVICE AT FIRES.

Hook and Ladder Co.,	178	hours,	89 00
Hose Co. No. 1,	34 1-2	hours,	67 25
" No. 2,	137	"	68 50
" No. 3,	29	"	14 50
" No. 4,	82	"	41 00
H. H. Upham,	11	"	5 50
J. T. Slaney,	21	"	10 50
S. W. Hutchinson,	8	"	4 00
Citizens,	22 1-2	"	11 25

USE OF HORSES.

A. E. Eaton, hook and ladder truck,	45 00
" hose wagon No. 1,	52 50
" horse on sleigh and express,	10 00
" one pair horses,	5 00
D. Atkinson, hose wagon No. 2,	32 00
A. H. Whetton, " "	4 00
	$1,000 00

Cr.

By appropriation,	$1,000 00

UNPAID BILLS OF 1903.

Dr.

SALARIES.

Hook and Ladder Co.,	December,	8 00
Hose Co. No. 1,	"	7 00
" No. 2,	"	10 00
" No. 3,	"	4 00
" No. 4,	"	5 00
Steward, Station 1,	"	5 00
" " 2,	"	3 50

SERVICES.

J. T. Slaney, 12 hours,	6 00
H. H. Upham, 10 "	5 00
Fire patrol, July 4,	2 00
	$55 50

Cr.

By appropriation,	$55 50

FIRE DEPARTMENT. INCIDENTALS.

Dr.

STATION ONE.

The Edison Elec. Illum. Co., electric service,	49 80
J. Willett, fuel,	25 00

A. W. Walkup, fuel,	17	00
C. J. Forand, repairs,	1	25
setting axle,	1	50
axle wrench and springs,	2	50
J. H. Fitzgerald, repairs on truck,	1	00
W. N. Snyder, labor,	2	20
lumber and nails		70
Buckley Bros., labor,	3	00
stopcock, union and nipple,	2	35
T. J. Crossman, 8 lanterns,	4	80
4 gallons oil,		61
window broom and polish,		55
J. L. Twigg, sponge,		25

STATION TWO.

The Edison Elec. Illum. Co., electric service,	33	65
Highland Coal Co., fuel,	47	50
H. T. Childs, 7 window shades,	5	25
H. Thomas, labor,	1	75
hose bibb, couplings and pipe,	1	44
1 hose nozzle,		75
C. A. Searcy, 7 hours' labor,	3	50
moulding, switch and wire,		65
rosette and sockets,	1	00
F. G. Clews, 10 hours' glazing,	3	50
8 lights glass, 10 x 15 in. and putty,	1	13
F. W. Morton, 1 glass and glazing,		50
J. J. Whetton, saleratus,		96
window cord and sandpaper,		75
5 gallons oil,		70
harness dressing and brass polish,		70
D. Atkinson, cleaning vault,	2	00

MISCELLANEOUS.

D. Atkinson, removing snow from hydrants,	12	00
Hose Co. No. 3, " "	12	00
H. K. Barney, chemical nozzle,	2	50
labor and material for extinguisher,	1	25
F. W. Downer, 6 mica globes,	2	00

Needham Recorder, 26 insertions, department notices,	12 00
Bailey's express, expressage,	50
Jan. 1, 1905.	
To unexpended balance,	39 51
	$300 00

CR.

By appropriation,	$300 00

CLASSIFIED LIST OF EXPENSES OF THE FIRE DEPARTMENT, 1903.

	Salaries.	Service at Fires.	Use of Horses.	Incidentals.	Totals.
Engineers' salaries	$151 83	$20 00	. . . .	. . . .	$171 83
Hook and Ladder Co.	107 00	89 00	45 00	. . . .	241 00
Hose Co. No. 1	104 00	67 25	52 50	. . . .	223 75
Hose Co. No. 2	119 00	68 50	36 00	. . . .	223 50
Hose Co. No. 3	48 00	14 50	. . . .	. . . .	62 50
Hose Co. No. 4	60 00	41 00	. . . .	. . . .	101 00
Station No. 1	60 00	. . . .	. . . .	112 51	172 51
Station No. 2	42 00	. . . .	. . . .	105 73	147 73
Unclassified	. . . .	11 25	15 00	42 25	68 50
Totals	$691 83	$311 50	$148 50	$260 49	$1412 32

SUMMARY.

Fire department, total maintenance, 1904,	$1,000 00
" " incidentals, "	260 49
" " unpaid bills, 1903,	55 50
Fire alarm, " " "	81 92
" " maintenance, 1904,	305 10
Fire dept., total payments year 1904,	$1,703 01

SALARIES OF TOWN OFFICERS.

Dr.

A. J. Mercer, 2 mos., selectman to March 1,	$25 00
W. F. Snow, 2 mos., selectman to March 1,	25 00
E. H. Bowers, 10 mos., selectman to Dec. 31,	125 00
J. B. Thorpe, 12 mos., selectman to Dec. 31,	150 00
D. W. Richards, 10 mos., selectman to Dec. 31,	125 00
L. Ladd, 12 mos., treasurer to Dec. 31,	300 00
G. H. Toone, 12 mos., water commissioner to Dec. 31,	75 00
A. E. Harris, 12 mos., clerk school committee to Dec. 31,	75 00
L. Dawson, 12 mos., auditor to Dec. 31,	150 00
T. Sutton, 12 mos., town clerk to Dec. 31,	100 00
12 mos., registrar to Dec 31,	40 00
W. C. Payne, 12 mos., registrar to Dec. 31,	40 00
G. W. Poggi, 12 mos., registrar to Dec. 31,	40 00
C. Rae, 4 mos., registrar to Dec. 31,	13 33
D. J. Murphy, Jr., 8 mos., registrar to Dec. 31,	26 67
J. F. Mills, 33 days, assessor to Dec. 31,	82 50
J. F. Ryan, 69 days, assessor to Dec. 31,	172 50
G. W. Tisdale, 161 days, assessor to Dec. 31,	402 50
G. W. Tisdale, 11 days, copying valuation list for State commission,	27 50
G. W. Tisdale, 8 days, service bank and corp. tax,	20 00
H. A. Crossman, tax collector, collecting $13,254 93 1901 taxes; 17,920 35 1903 taxes; $31,175 28 at 1 per cent.	311 75
J. L. Twigg, tax collector, collecting $37,325 06 1904 taxes at 1 per cent.	373 25
G. Twigg, 12 mos., agent board of health,	100 00
	$2,800 00

Cr.

By appropriations,	$2,800 00

UNPAID BILLS OF 1903.

Dr.

S. O. Fowle, salary, inspector of animals and meats to Dec. 31,	$250 00

Cr.

By appropriation,	$250 00

POLICE DEPARTMENT.

N. Mackenzie, 340 1-2 nights to Dec. 4, as night officer, 10 hours each night,	851 25
special services, cases at court,	58 05
A. Lynes, 343 nights to Dec. 4, as night officer, 8 hours each night,	686 00
special services, cases at court,	4 45
police service, trees near library,	2 00
5 night-lamp batteries,	1 50
F. L. Fuller, 5 mos., special police,	60 50
J. W. Crisp, police service, Sundays, 10 mos. to Oct. 31,	83 31
police duty, July 3, 4, 5,	5 00
police service, cases at court,	10 42
police service, trees near library,	2 00
G. Twigg, police service, July 3, 4, 5,	5 00
14 nights, officer, 10 hours each night,	35 00
F. F. Crowley, 9 mos., police duty, Sundays and night services,	116 66
police duty, July 3, 4, 5,	5 00
police services, cases at court,	8 96
J. L. Richardson, police duty, 25 Sundays,	40 00
special police service,	5 25
police service, cases at court,	7 80
police duty, July 3, 4, 5,	5 00
J. W. Coppinger, 9 mos., police duty, Sundays and night services,	126 00

special police service,	4 00
police service, cases at court,	47 16
police duty, July 3, 4, 5,	5 00
W. H. Stanton, police duty, 4 Sundays,	6 00
police duty, 99 hours,	29 70
police service, cases at court,	19 90
16 1-2 nights as night officer,	34 25
special police service,	10 75
police duty, July 3, 4, 5,	5 00
A. J. Littlehale, 354 hours, police duty,	88 50
police service, cases at court,	4 75
police duty, July 3, 4, 5,	5 00
A. J. Mathey, night officer, 1 night,	2 50
police duty, July 3, 4, 5,	5 00
F. P. Monroe, police duty, July 3, 4, 5,	5 00
T. E. Wye, police duty, July 3, 4, 5,	5 00
T. A. Sullivan, police duty, July 3, 4, 5,	5 00
H. T. Childs, helmet for A. J. Littlehale,	3 50
Oak Hall Clothing Co., helmet for W. H. Stanton,	3 00
G. W. Colburn, service, case at court,	3 23
R. L. Lord, service, cases at court,	5 41
F. W. Donahue, assisting officer,	50
J. A. Sullivan, night lamp lens,	50
15 night lamp batteries,	4 50
J. H. Scott, police service, 11 days,	33 00
car fares, telephone, etc.,	1 50
A. E. Eaton, horse and teams,	3 00
E. HARTNETT CASE.	
N. Mackenzie, car fares and telephone,	5 95
G. Twigg, car fares and cab,	1 50
2 days' service, Mass. General Hospital,	6 00
W. H. Stanton, car fares and meals,	1 50
2 days' service, Mass. General Hospital,	6 00
A. J. Mathey, car fares and meals,	1 25
cash paid, ambulance, express, etc.,	6 00
2 days' and 2 nights' service, Mass. General Hospital,	12 00
	$2,500 00

Cr.

By appropriations,	$2,500 00

UNPAID BILLS OF 1903.

Dr.

F. L. Fuller, police service, December,	$12 50

Cr.

By appropriation,	$12 50

ENFORCEMENT OF LIQUOR LAWS.

Dr.

J. W. Coppinger, police service,	10 00
Jan. 1, 1905.	
To unexpended balance,	90 00

Cr.

By appropriation,	$100 00

PRINTING AND STATIONERY.

Dr.

TOWN OFFICERS' REPORTS.

Geo. W. Southworth, 1000 copies 1904 reports,	$436 80
alterations in same,	3 55
town hall, halftone and printing,	9 50
1000 copies, Town Clerk's record,	31 87
1100 copies (100 bound), Town Clerk's record,	42 50
100 copies, Water Dept. report,	4 00
25 copies, School Dept. report,	2 00
Boston Book Binding and Stationery Co., binding 42 volumes town reports,	21 00
	$551 22

SELECTMEN.

Geo. W. Southworth, 25 caucus notices,	2 00
advertising caucus notices,	2 00
4250 warrants for 3 town meetings,	21 75
950 warrants for state election,	4 50
1000 letter heads,	3 25
500 letter heads, for supt. of streets,	2 00
500 envelopes for supt. of streets,	1 75
100 blanks, appointments,	2 00
12 card notices,	2 00
25 notices, postponement of articles,	1 50
25 card notices, forest fires,	2 50
25 cloth notices, fire warnings,	2 00
advertising notice, fires,	2 00
A. C. Libby, 6 letter files,	1 50
Needham P. O., postage stamps,	5 00
Hobbs, Warren & Co., 1-2 quire blank forms,	38
	$56 13

TOWN CLERK.

Geo. W. Southworth, paste,	$ 10
6 sets document labels,	1 50
1500 envelopes,	4 75
P. J. Murphy, 300 dog license blanks,	1 75
25 dog license posters,	1 00
J. L. Fairbanks, 1 record book,	6 25
Hobbs, Warren & Co., inkstand,	60
license forms,	55
pens, penholders, erasers, etc.,	2 60
12 each, expanding and tie envelopes,	1 50
S. Ward Co., 50 box envelopes,	2 28
Carter Ink Co., 12 pints Mass. State record ink,	2 20
	$25 08

TOWN TREASURER.

Boston Bank Note Co., 3000 checks,	$40 00
51 warrant forms,	12 00

Needham P. O., 1000 each, 2c. and 1c. envelopes,	32 80
	$84 80

TAX COLLECTOR.

Geo. W. Southworth, 3000 tax bills,	$13 75
1000 letter heads,	3 00
T. Groom, 1 cash book,	6 25
	$23 00

AUDITOR.

Highlandville P. O., 500 1c. envelopes,	$ 5 60
800 2c. envelopes,	17 14
Highland Press, printing envelopes,	3 00
100 envelopes and printing,	75
250 notification blanks,	1 50
	$27 99

ASSESSORS.

Geo. W. Southworth, 1000 letter heads,	$ 4 00
1500 envelopes,	4 75
200 circulars, ext. revised laws,	3 00
1500 slips, assessors' sessions,	2 00
1000 blanks, ruled and printed,	5 75
22 lists, poll tax payers,	22 00
20 notices,	3 00
28 canvassing books,	9 78
blotting paper and paste,	28
T. Groom, 2 inkstands,	2 50
1 field book,	13 25
2 indexes and 2 Victor files,	1 70
2 baskets,	1 25
1 ream foolscap paper,	3 00
1 tax record book,	3 50
1 waterbowl and protectors,	52
2 gross pens,	2 50
rubber bands and tacks,	1 20
pen holders and pencils,	2 19

2 paper weights,	1 20
H. M. Meek, 1 record book,	2 00
350 blank forms,	6 50
Wright, Potter & Co., 100 blanks, property returns,	2 50
	$98 37

POLICE DEPARTMENT.

Geo. W. Southworth, 500 letter heads,	$2 00
500 envelopes,	2 00
1000 blanks, travellers and vagrants,	3 00
block paper,	20
	$7 20

REGISTRARS.

Geo. W. Southworth, 5 1-2 lbs. type sorts,	$ 2 21
100 notices, 4 meetings,	8 00
300 registration blanks,	1 75
51 voting lists (3 lots),	20 75
	$32 71

SEALER OF WEIGHTS AND MEASURES.

Geo. W. Southworth, advertising notices,	$3 75

COMMITTEE ON APPROPRIATIONS.

Geo. W. Southworth, 25 notices,	$2 00

ANNUAL TOWN ELECTION.

Geo. W. Southworth, 25 voting lists,	7 00
25 voting lists, women,	7 50
15 list of candidates, 15 specimen ballots, 15 specimen ballots, women, 300 official women ballots, 1080 official ballots,	18 00
15 list of candidates, 15 specimen ballots, 1080 official ballots, assessor's election,	5 25
	$37 75

SUMMARY OF EXPENDITURES.

Town officers' reports, 1904,	$551 22
Selectmen,	56 13
Town Clerk,	25 08
Town Treasurer,	84 80
Tax Collector,	23 00
Auditor,	27 99
Assessors,	98 37
Police,	7 20
Registrars,	32 71
Sealer Weights and Measures,	3 75
Committee on Appropriations,	2 00
Annual town election,	37 75
	$950 00

Cr.

By appropriations,	$950 00

UNPAID BILLS OF 1903.

Dr.

J. L. Twigg, stationery, assessors,	40
Geo. W. Southworth, 2 signs, town hall,	50
200 notices, abutters and The Edison Elec. Illum. Co.,	2 00
75 notices, board of health,	5 25
advertising notices, contagious diseases,	3 85
1000 town clerk's records (balance),	1 56
500 letter heads, auditor,	2 00
advertising notices, town bills, auditor,	1 38
stamp ink, paper and rubber bands,	1 13
	$18 07

Cr.

By appropriation,	$18 07

INCIDENTALS.

Dr.

LAW EXPENSES.

C. D. Burrage, representing town in case

of N. Y. N. H. & H. R. R. as per agreement with town and others along line of R. R.,	$131 25

INSURANCE.

L. Ladd, Kimball school,	$24 00
library building,	22 50
library furniture,	22 50
R. B. Walker, public library building,	120 00
public library furniture,	22 50
E. H. Bowers, Harris school,	21 13
A. J. Mercer, town hall furniture,	29 14
	$261 77

INSPECTING PLUMBING.

H. Thomas, at Burnham, Buckley, Crowley, Foss, Jones, Morse, Ritchie, Townsend, Tenney, Walkup, Weirs, at $2.50 each,	$27 50
Buckley Bros., at Boyce, Carter (3 times), Freeman, Hasenfus, Hicks, Ham, Hurd, Miller, Moseley, public library, parsonage, Peck, Quinlan, Roper (3 times), Reid, Slaney, Thorpe, Townsend, Whetton, at $2.50 each,	57 50
	$85 00

INSPECTING WIRES.

C. A. Searcy, 92 hours, at 50 cents per hour, at Roper's shop, Carter's shop, town hall, Peck, Woodbury, public library, Congregational church, Fiske, Whetton, Freeman, Gates, Burnham, Twigg, Wye, Needham P. O., Wells, Morse, Townsend, Moseley, Thorpe, Snelling, Tisdale, Baker, Casey, Green, Smith, Richards, Eaton, Shepherdson, Hamlin,

Bourne hall,	$46 00
21 hours, N. E. T. & T. Co.'s poles and wires,	10 50
8 hours, town poles, Postal T. Co.'s poles and Old Colony St. Railway,	4 00
101 hours, The Edison Elec. Illum. Co.'s poles and wires,	50 50
	$111 00

ELECTIONS.

G. Twigg, election officer,	$3 00
posting and distributing state and town warrants, 3 meetings,	42 00
service at polls,	2 00
J. W. Crisp, election officer,	5 00
posting and distributing town warrants and books,	28 00
posting caucus notices,	3 00
Ballot clerks, March 7, H. Godfrey, Jr., D. J. Murphy, Jr., I. Southworth, M. J. Collins, $5.00 each,	20 00
Tellers, March 7, A. R. Bowers, A. J. Mathey, W. G. Courtenay, T. R. Quinlan, F. W. Scotton, A. Dyson, S. F. Quinlan, W. N. Snyder, W. F. Casey, J. B. Lester, H. D. Blackman, F. T. Probert, $3.00 each,	36 00
C. J. McCormack, refreshments for election officers, March 7,	13 00
refreshments for state election officers,	12 50
	$164 50

SELECTMEN AND OVERSEERS OF THE POOR.

A. E. Eaton, use of horse,	$4 00
J. B. Thorpe, postage stamps,	5 40
Needham P. O., box rent,	1 60
L. Dawson, stamps, telephone, etc.,	2 22
posting books and making reports,	50 00

T. Groom, 1 bill book,	21 00
A. C. Libby & Son, rubber stamp,	75
	$84 97

BULLETIN AND SIGN BOARDS.

H. A. Flewelling, material,	$19 30
6 days' labor, making and putting up,	19 53
	$38 83

TOWN HALL.

A. E. Eaton, moving furniture,	$3 56
J. T. Edwards, 6 hours' labor,	2 25
sheathing, lock and hinges,	2 80
J. F. Ryan, music director's stand,	9 75
H. A. Flewelling, blacksmith work, etc.,	65
14 days 3 hours, office furniture,	39 36
material for table tops,	5 15
labor and material, pole and curtain,	6 05
stain, shellac and varnish,	5 40
5 1-2 days' labor on roof,	17 87
7 cans cement,	2 45
paint, copper and zinc,	2 30
	$97 53

ENTERTAINING STATE HIGHWAY COMMISSIONERS.

A. E. Eaton, barge to Dover,	$7 00
C. J. McCormack, refreshments,	19 50
P. E. Riley, cigars,	3 50
	$30 00

TELEPHONE SERVICE.

N. E. Tel. & Tel. Co., exchange service, Needham, 9 mos.,	$35 58
Needham tolls, 9 mos.,	4 25
exchange service, Highlandville, 9 mos.,	21 96
Highlandville tolls, 9 mos.,	55
moving telephone, Highlandville,	2 02
	$64 36

TOWN CLERK.

T. Sutton, postage stamps,	$9 50
envelopes and telephone,	1 40
Globe-Wernicke Co., 1 special bookcase,	25 00
8 units for bookcase,	25 00
2 tops for bookcase,	3 50
G. Twigg, serving town clerk's warrants,	3 50
J. W. Crisp, serving dog warrants,	14 00
	$81 90

ASSESSORS.

T. Groom, copying press,	$9 00
E. Worthington, blueprint Freiermuth estate,	1 50
W. F. Whitman, copying plan Dabney est.,	1 00
H. J. Stevens, Mich., use of list of shareholders in copper mining company,	1 32
J. F. Ryan, case for records,	8 90
Ryan & Edwards, labor on desk,	95
F. J. Donahue, compiling valuation list,	25 00
G. W. Tisdale, postage stamps,	2 75
keys, for town hall and safe,	1 00
making copy of transfers,	30 00
J. L. Twigg, pens,	75
	$82 17

AUDITOR.

A. H. Irwin Co., 2000 staple fasteners,	$1 30

SEALER OF WEIGHTS AND MEASURES.

J. L. Twigg, sealers' ink,	$2 00
Priest, Page & Co., test weights,	5 00
T. J. Crossman, naptha,	10
J. D. Jewett Co., 1 No. 9 G. P. drill,	6 00
1 No. 9 blow torch,	2 70
1 branding iron,	1 25
A. J. Mathey, 286 1-2 hours, sealing 16,444 milk jars,	85 95
	$103 00

MISCELLANEOUS.

J. L. Twigg, sulphur candles,	$7 50
disinfecting house,	2 00
H. A. Wheeler & Co., repairing flag,	2 00
Needham Recorder, advertising notices,	8 00
T. C. Eaton, window sash, J. Gehling,	75
H. T. Mansfield, reporting 5 births,	1 25
A. M. Miller, professional service and car fares, E. Hartnett case,	10 00
N. Y., N. H. & H. R. R., freight,	6 64
wire privilege,	1 00
W. E. Flint, service July 4, Unitarian church,	2 00
E. L. Flint, service July 4, Congregational church,	2 00
A. E. Eldridge, service July 4, Baptist church,	2 00
J. W. Crisp, killing and burying 4 dogs,	5 00
A. Lynes, killing and burying 1 dog,	1 00
J. W. Coppinger, killing and burying 1 dog,	1 00
Adams Express Co., expressage,	6 28
C. N. Bleakney, expressage,	3 10
McNamara's express, expressage,	20
W. F. Horrocks, expressage,	70
	$62 42

SUMMARY OF EXPENDITURES.

Law expenses,	$131 25
Insurance,	261 77
Inspecting plumbing,	85 00
Inspecting wires,	111 00
Elections,	164 50
Selectmen and Overseers of the Poor,	84 97
Selectmen, bulletin and sign boards,	38 83
town hall,	97 53
entertaining state highway commission,	30 00
telephone service,	64 36
Town clerk,	81 90
Assessors,	82 17
Auditor,	1 30

Sealer of weights and measures,	103 00
Miscellaneous,	62 42
	$1,400 00

Cr.

By appropriations,	$1,400 00

UNPAID BILLS OF 1903.

Dr.

INSPECTING.

C. A. Searcy, 101 hours inspecting wires, N. E. T. & T. Co., Ham, Townsend, Davis, Brooks' factory, new town hall, electric lighting poles, Reid, Fiske, Hopewell, library building, Y. M. C. A. rooms, Brown, Gorse, Sutton, and Colburn,	$50 50
H. Thomas, inspecting plumbing at public library, Crossman, Bently, Welch,	10 00
Buckley Bros., inspecting plumbing, Roper, Eaton, depot,	7 50

SELECTMEN AND OVERSEERS OF THE POOR.

Little, Brown & Co., 2 volumes revised laws,	7 00
L. Dawson, posting books and making reports, 10 mos. to Dec. 31,	41 66
Storey, Thorndike, Palmer & Thayer, examining law, consultation, opinion, etc., relating to town meeting matters,	100 00
T. E. Grover, preparation and trial, 2 cases, "Phillips *vs.* Needham,"	125 00

ASSESSORS.

Derby Desk Co., 1 oak plan case,	75 00

SEALER OF WEIGHTS AND MEASURES.

W. N. Snyder, 1 cupboard,	7 84
1 lock, and 3 trestles fitted,	4 15
labor and screws,	65
Bemis & Jewett, 1 1-2 days' labor,	5 95
finishing case,	1 95
A. J. Mathey, 97 hours, sealing 5460 milk jars,	29 10
Malden Specific Co., 1-4 lb. acid,	1 50

INSURANCE.

L. Ladd, Parker, Avery and Kimball, school furniture,	120 22
A. J. Mercer, Kimball school and furniture,	45 00
Avery school and furniture,	45 00
public library furniture,	30 00
E. H. Bowers, Parker, Eliot, Dwight, Kimball, Avery, schoolhouses,	125 07

MISCELLANEOUS.

F. H. Horrocks, moving piano from Mrs. Inches',	5 00
H. S. Whittemore, damage account, defect in highway,	15 00
N. E. T. & T. Co., exchange service and tolls, 3 mos., at Needham and Highlandville,	16 08
one half expense relocating pole,	12 41
T. Sutton, returning and recording 82 births,	41 00
returning and recording 50 marriages,	10 00
returning and recording 77 deaths,	15 40
returning and recording 1 birth and 1 death to Boston,	50
A. E. Eaton, reporting 50 deaths,	12 50
A. D. Kingsbury, reporting 5 births,	1 25
C. A. Thompson, reporting 9 births,	2 25

W. H. McEwen, reporting 3 births,		75
W. Mitchell, reporting 35 births,	8	75
	$973	98

Cr.

By appropriation,	$973	98

TOWN HALL AND GROUNDS.

Dr.

W. J. Horrocks, service as janitor, 11 1-2 months,	$575	00
repairs on batteries,		45
whitewash brush,	1	50
mosquito netting,		82
acid, oil, bolt and express,		85
J. Willett, 1 cord wood,	7	50
62 tons coal,	431	34
H. S. Locke & Son, 120 ft. hemlock,	2	40
1 bbl. Portland cement,	3	00
1 roll paper and 2 stakes,	1	35
whitewood for town clerk's safe,	26	60
sheathing for town clerk's safe,		68
G. W. Frye, labor and material, town clerk's safe,	29	26
T. C. Eaton, repairs on doors,	3	60
H. Thomas, 2 Russell air valves,	2	00
bronze and liquid,	1	25
labor and nipple,	1	01
fire brick and chain,		60
Bemis & Jewett, 15 gallons floor oil,	13	50
39 lbs. crack filler,	10	53
32 lbs. savogram,	2	38
4 gallons hard oil finish,	5	40
Buckley Bros., 50 ft. armored hose,	7	50
hose bibb, elbow and nipple,	1	05
C. J. Forand, 14 iron blocks,	2	00
repairs on poker,		50
A. J. Mathey, wall clock, selectmen,	6	00
N. Y., N. H. & H. R. R., freight on clock,		25

Derby Desk Co., 1 oak pole hook, selectmen,	9 00
D. S. Hamilton, mattr's and pillow, lockup,	18 75
J. Collins, removing ashes,	16 50
J. L. Twigg, floor wax and acid,	75
comb, tray and brush,	3 75
H. A. Kingsbury, lettering door,	50
Adams Bros., paper,	1 00
Congregational church, reel for elec. lights,	3 00
J. J. Morgan, tuning piano,	2 00
Needham Ice Co., 1240 lbs. ice,	3 72
G. Marriott, 32 days' labor on grounds,	64 00
The Edison Elec. Illum. Co., electric service, 11 mos. to Dec. 8, 1904,	263 59
T. J. Crossman, lawn mower,	6 50
padlock and chain,	1 25
soap and soap dishes,	2 59
2 sponges,	70
1 floor polisher,	2 75
1 varnish and 1 scrub brush,	1 15
1 brush and 1 broom,	2 90
nails, tacks, screweyes, etc.,	3 75
7 pulleys,	64
glass and beeswax,	1 00
1 hoe and 1 snow shovel,	70
3 chains,	50
6 tumblers and 1 dipper,	50
1 washboiler,	1 50
1 bellows,	1 00
1 can and 1 wood pail,	40
screwdriver and putty knife,	50
fertilizer and seed,	1 12
7 floor mats,	27 50
3 1-2 gallons turpentine,	3 25
kerosene and floor oil,	2 94
16 packages alabastine,	8 00
5 lbs. savogram,	75
Boston Belting Co., 2 1-8 yards matting,	3 23
	$1,600 00

Cr.

By appropriations,	$1,600 00

BONDS OF TOWN OFFICERS.

Dr.

Fidelity and Deposit Co., by G. E. Mitchell, bond, L. Ladd, treasurer, amount $25,000,	$87 50
bond, T. Sutton, clerk, amount $1,000,	5 00
bond, H. A. Crossman, tax collector, amount $10,000,	40 00
Ætna Indemnity Co., by Geo. E. Mitchell, bond, J. L. Twigg, tax collector, amount $10,000, covering M. R. Green and E. H. Bowers,	35 00
	$167 50

Cr.

By appropriations,	$167 50

MEMORIAL DAY.

Dr.

Cash, Galen Orr Post, No. 181, G. A. R.,	$150 00

Cr.

By appropriation,	$150 00

STATE AID.

Dr.

Allen, Mary F., 7 months,	$28 00
Brewster, Harriet M., 12 months,	48 00
Conant, Eliza, 1 month,	4 00
Coulter, Caroline A., 2 months,	8 00
Gebling, Joseph, 12 months,	48 00
Haskins, Hellena B., 11 months,	44 00
Hatch, Anna M., 12 months,	48 00
Hatch, James, 12 months,	48 00

Meehan, Ellen, 11 months,	44 00
Morrill, David M., 2 months,	12 00
Richardson, Samuel C., 12 months,	36 00
Rimmele, William J., 11 months,	44 00
Russell, William B., 12 months,	36 00
Smith, Elsie, 12 months,	48 00
Snow, Joseph, 12 months,	48 00
Snow, Mary, 12 months,	48 00
Tilton, Sheridan S., 5 months,	20 00
	$612 00

Cr.

By appropriations,	$612 00

RELIEF OF SOLDIERS AND SAILORS.

Dr.

Jan. 1, 1905.	
To unexpended balance,	$100 00

Cr.

By appropriation,	$100 00

SOLDIERS' RELIEF.

Dr.

Berry, Asa T., cash allowance, 3 months,	$24 00
Collier, Carrie E., cash allowance, 6 mos.,	24 00
Richardson, S. C., groceries, 12 months,	72 00
provisions, 12 months,	48 00
Smith, Henry, medicine,	3 85
tobacco,	4 20
clothing,	1 50
4 months' board, Wellesley almshouse,	56 65
Snow, Joseph, cash allowance, 10 months,	50 00
Jan. 1, 1905.	
To unexpended balance,	15 80
	$300 00

Cr.

By appropriations,	$300 00

UNPAID BILLS OF 1903.

Cr.

Richardson, S. C., groceries, 2 months,	$12 00
provisions, 1 month,	4 00
Smith, Henry, clothing,	6 50
3 months' board, Wellesley almshouse,	42 25
Snow, Joseph, cash allowance, December,	5 00
	$69 75

Cr.

By appropriation,	$69 75

SETTLEMENT WITH MARY A. MURPHY.

Dr.

Cash as per vote of the town April 17, 1900, for 12 months to Dec. 31, 1903,	$330 00

Cr.

By appropriations,	$330 00

HYDRANT SERVICE.

Dr.

Needham Water Dept., hydrant service,	$4,000 00

Cr.

By appropriation,	$4,000 00

DEDICATION OF NEW TOWN HALL.

UNPAID BILLS OF 1903.

Dr.

Chickering & Son, use of grand piano,	$ 4 00
carting to and from factory,	16 00
Geo. W. Southworth, 1500 programs,	33 00
H. S. Whittemore, postage and ribbon,	48
cash paid for typewriting letters,	1 00
O. Ditson, sheet music,	2 25

Knowlton & Allen, orchestral music,	30 00
Jan. 1, 1905. To unexpended balance,	11 76
	$98 49

Cr.

By appropriation, balance in town hall building account,	$98 49

SIDEWALKS.

UNPAID BILLS OF 1903.

Dr.

Carroll Bros., 51 feet curbing,	$37 62
carting,	4 00
	$41 62

Cr.

By appropriation,	$41 62

SUMMARY OF UNPAID BILLS OF 1903.

Dr.

Highways,	$18 00
Sidewalks,	41 62
Snow,	19 00
Street lights,	416 67
Fire alarm,	81 92
Fire department, maintenance,	55 50
Salaries of town officers,	250 00
Police,	12 50
Printing and stationery,	18 07
Incidentals,	973 98
Soldiers' relief,	69 75
Town hall dedication,	86 73
Relief and support of poor,	507 63
Support of schools,	1,574 46
Jan. 1, 1905.	
To unexpended balance,	207 52
	$4,333 35

Cr.

By appropriation,	$4,333 35

Overseers of the Poor Department.

1904.

SUMMARY OF STATISTICS.

SHOWING NUMBER OF PERSONS AIDED AND AMOUNT OF AID FURNISHED.

Number of male adults aided,	25
Number of female adults aided,	18
Number of children aided,	2
Total,	45

NUMBER OF PERSONS AIDED

In Needham, and paid by the town,	22
In other places, and paid by the town,	13
In Wellesley almshouse, and paid by the town,	4
In insane hospitals, and paid by the town,	2
In Needham, and charged to other places,	4
Total,	45

Number of deaths during the year,		4
Largest amount of aid to one family,		$229 56
Total expenditure,		$3,807 63
Appropriations, 1904,	$3,300 00	
Unpaid bills of 1903 account,	507 63	
Total appropriations,		$3,807 63

FINANCIAL REPORT OF THE OVERSEERS OF THE POOR FOR THE YEAR 1904.

NAME.	WHERE LOCATED. WHEN AIDED	NATURE OF AID FURNISHED.									TOTAL
		Cash	Rent	Board	Food Supplies	uel	Clothing	Tobacco	Medicine & Medical Aid	Funeral Expenses	
Allen, Margaret	Needham					16 25					16 25
Andila, Hulda *	Needham								15 00		15 00
Bowers, ch'l'n of Stillman	Ch's Miss'n, Boston			122 00							122 00
Brady, John J.	Needham					9 63					9 63
Bronson, Mary	Newton					16 54					16 54
Caron, Achille	Lawrence				36 00						36 00
Connell, Thomas F.	Needham				2 00	6 40					8 40
Coulter, Caroline A	Needham					7 80					7 80
Davenport, Fanny	Needham		50 00		12 04						62 04
Dymond, Harvey	Needham	6 00									6 00
Eldridge, Lillian J.*	Needham	10 00			9 46	8 75					28 21
Fillipe ———	Needham								2 00		2 00
Flaherty, Daniel	Ipswich								78 00		78 00
Foley, David *	Needham		14 00								14 00
Geary, James	Melrose				114 00	10 50			7 68		132 18
Geyer, Waldo	Needham				10 00	3 90					13 90
Gobel, Adam	Needham				15 00	25 43					40 43
Hines, Catharine A	Needham		60 00		79 87	45 60			1 50		186 97
Hotchkiss, James L	Mass. Sch. Fbl. Md			212 63							212 63
Jeffords, Kate	Needham		120 00			70 52					190 52
Kingsbury Job †	Needham			130 00			6 85		3 60		140 45
Leary, Clara A.	Taunton Ins. Hos.			113 29							113 29
Lynes, Nellie	Wellesley Alm'hse			126 75							126 75
Martin, Edward	Needham		15 00		99 44	26 80			15 00		156 24
Marriott, George	Needham			17 50							17 50
McKelvie, Andrew	Needham					3 90					3 90

Metzgar, Elizabeth	Needham		26 50		175 11	27 95					229 56
Murphy, Mary	Raynham			104 28							104 28
Nash, Henry	Needham		84 00		23 87						107 87
O'Brien, Timothy	Wellesley Almh'se			126 75			3 50	7 44	50		138 19
Pasnak, Anton * †	Newton Hos.								182 48	20 00	202 48
Poyner, John ‡	Ipswich		6 00		11 75				139 00	30 00	186 75
Quinn, John H.	Needham				4 00	5 65					9 65
Rodick, Sarah E.	Natick				96 00						96 00
Rooney, Kate *	Needham				6 00	51 60	1 25		65		59 50
Rowe, Charles	Wellesley Alm'hse			126 75				7 44	14 00		148 19
Shaw, Annie	Malden City Hos.								40 57		40 57
Slaney, Thomas	Needham		84 00								84 00
Sloan, Edward	Newton Hos.								122 50		122 50
Staples, Mary A.	Newton			144 00			15 95		8 99		168 94
Stedman, Francis †	Wellesley Alm'hse			26 00		79		2 32	39 05	20 00	88 16
Thompson, Thomas E. §	Needham				59 41	10 00			90	20 00	90 31
Tivey, Edith L.	Lynn Hospital								13 29		13 29
Tramps, support of					50						50
Wall, Mary	Needham		4 00						2 00		6 00
Totals		16 00	463 50	1249 95	754 45	347 22	28 34	17 20	686 71	90 00	

Dr. Henry T. Mansfield, services as Town Physician 12 mos., to Dec. 31, 1904	100 00
expressage and vaccination	95
Joseph Willett, coal purchased	53 31
Total debit	$3807 63

* Charged to State of Massachusetts.
† Deceased.
‡ Son deceased.
§ Wife deceased.

Cr.

By amount charged to Unpaid bills of 1903	$507 63	
By appropriations	3,300 00	
		$3,807 63

Report of Superintendent of Streets.

To the Honorable Board of Selectmen:

GENTLEMEN: — I submit the following report of the Street Department for the year ending Dec. 31, 1904.

GREAT PLAIN AVENUE WIDENING.

After much delay and under considerable pressure, the West Roxbury Street Railroad finally raised their tracks to the grade required by the town, and gave the department an opportunity to complete this long drawn out improvement. The elm trees which stood in the location were removed, and the street was graded and macadamized. Some of the stone used was given by F. A. Townsend, and the rest was hauled to the crusher from Hewett's pit.

MAPLE TERRACE.

This street, although accepted by the town several years ago, never was surfaced, and was unfit for use in the spring. The loam was removed, 6 inches of small stone from Whitaker's was covered with 5 inches of gravel from the same pit and rolled with the steam roller.

DEDHAM AVENUE.

Dedham avenue, from South street to the residence of M. A. Ham, 1,800 feet, was in a worn out condition. The roadbed was filled with small stone to a depth of 6 to

8 inches, covered with gravel from the pit owned by Robert Kennedy, and rolled with the steam roller.

CHAPEL STREET.

Chapel street, north of the town hall, was regraded and macadamized, the drainage was cared for by building a catch basin and discharge well, with connecting pipe at the Highland avenue end of the street. The stone used on this street was given by F. A. Townsend.

MARKED TREE ROAD.

This street was badly in need of repair. From High Rock street to Curve street the roadbed was filled with pit stone, the grade through the hollow at the foot of the hill was raised, the street was surfaced with gravel from Hewett's pit, and rolled with the steam roller.

CENTRAL AVENUE.

Central avenue, from Hewett's pit to the residence of Thomas McCullough, was repaired. From Booth street to the foot of the grade the roadbed was filled with 12 inches of pit stone, the street was surfaced with gravel from Hewett's pit and rolled. This is the most expensive piece of street in the town to keep in repair owing to the fact that the accumulated surface water from the one half mile long grade of Hunnewell street, from the long hill on Central avenue, and from the adjoining hillside, finds its way to this point and nearly every year washes out the road badly and calls for continual repair. The road is now in good condition; to keep it so I suggest that concrete gutters be laid on the north side of Hunnewell Hill and down the grade on Central avenue. While these gutters would have to be of considerable length and would

cost quite a sum, I believe they would be much cheaper in the long run than the continual repair which is now necessary.

Reservoir street, from Central avenue to the Wellesley line, was surfaced with gravel from Hewett's pit and rolled.

Hunnewell street, from Hillside avenue to the residence of Samuel Hudson, was repaired. The roadbed was filled with small stone from Hewett's pit, surfaced with binding gravel from the same pit, and rolled with the steam roller.

Central avenue, from Wm. Hurd's to Geo. Wright's, was repaired with gravel from Hewett's.

Great Plain avenue, from Marked Tree Road to the residence of A. Willgoose, was repaired. Six inches of small stone was surfaced with gravel from Whitaker's and rolled with the steam roller.

A concrete walk, with granite curb, was built on Highland avenue and Mellen street, near the Public Library.

Maple street, on the east side, was widened two feet and the sidewalk reconstructed the entire length of the street.

Gravel walks were built on Hillside avenue from Rosemary street to West street, and on the east side of Garden street.

DRAINAGE.

The culvert across South street, near the foot of Felton Hill, was rebuilt at a lower grade to better drain the adjacent land.

Two hundred and fifty feet of large drain pipe was laid in Barratt's ravine, connecting the Highland avenue drain with the culvert under Hillside avenue; a catch basin was built at the culvert to take care of the surface water, and the pipe covered up.

A stone drain was laid in Hillside avenue and connected with the culvert. Nine catch basins were built where needed.

RIDGES.

Day's Bridge was practically rebuilt, receiving new bed pieces and stringers, new planking and new railing.

The foot path on Cook Bridge was replanked.

The other town bridges are in good condition, except Pierce Bridge, which should be replanked the coming year.

With the increasing scarcity of good road gravel and the fact that such gravel is found only in the north part of the town, making necessary a long and expensive haul to most of our streets, it is difficult with our limited appropriation to maintain our highways at the high standard required by our citizens.

The town has acquired, by lease, a ledge on South street from which an unlimited supply of the best road material can be procured, which will be available over a large territory in which no suitable gravel can be found. The use of this stone will produce far better results than can be accomplished with gravel, at but little more expense than would be required to maintain these streets with gravel from our present sources of supply.

I recommend that provision be made to procure crushed stone from this ledge so that some of our streets may be put on a more permanent basis, obviating the necessity of frequent repair which our gravel roads require.

The following amounts were spent on the streets for teams and labor:

REPAIRING STREETS.

Maple terrace,	$183 25
Great Plain ave., Pickering hill,	243 00

Great Plain ave., widening,	389 50
Dedham ave.,	783 50
Central ave., near Hunnewell st.,	292 00
near Nehoiden st.,	48 90
near Hurd's corner,	138 00
Marked Tree road,	602 50
Reservoir st.,	289 50
Carter st.,	44 00
Chapel st.,	145 00
Great Plain ave., near Central ave.,	35 75
Glancy's hill,	26 00
South st., Mill hill,	21 00
Kenrick st.,	23 00
Central ave., near Cedar st.,	32 50
Wellesley ave.,	30 00
Webster st.,	21 00
Rosemary st.,	53 25
Hunnewell st.,	283 50
Cartwright st.,	30 00
South st., near Great Plain ave.,	52 25
Morse hill,	46 50
Patching streets,	347 50
Scraping streets and gutters and removing waste,	587 00
Cleaning village streets and gutters, removing leaves, etc.,	415 00
Picking stones,	84 00
Filling washouts,	63 50
Removing trees, Great Plain ave.,	50 00
Sprinkling streets,	24 75
Public library, grading,	95 75
Grading lot adjoining public library,	49 00

SIDEWALKS.

Central ave., near Crookhorn's,	23 00

Retaining wall, Nehoiden st.,	29 50
Foundation, and setting curb, Highland ave. and Mellen st.,	83 50
Maple terrace,	10 00
Maple st., east side,	167 00
west side,	15 00
Oak st.,	25 00
Mellen st.,	28 00
Central ave., near Cook bridge,	15 00
Great Plain ave., near Webster st.,	40 00
Central ave., from P. Egan's to Hunnewell st.,	51 00
Highland ave.,	10 00
Garden st.,	153 00
Hillside ave.,	612 00
General sidewalk repair,	43 75

DRAINAGE.

Catch basins and pipe, Linden st.,	30 00
Maple st.,	28 00
Chapel st.,	34 00
Drain pipe, near R. R. crossing,	4 00
Rebuilding culvert, near Morse's,	115 00
Stone drain and catch basin, Hillside ave.,	56 00
Repairing culvert, near Hasenfus',	4 75
Culvert, Meadow st.,	5 00
Catch basin, laying and covering pipe, Barratt's ravine,	49 75
Cleaning and repairing dry wells,	46 00

FENCES AND BRIDGES.

Fence, Hillside ave.,	31 00
Repairing guard railing,	22 00
Day's bridge,	21 50
Pierce's bridge,	4 00

MISCELLANEOUS.

Setting bounds,	16 00
Removing trees,	32 00
Cutting brush,	36 00
Setting out trees, common,	21 00
Cleaning up dumps,	23 00
Cleaning and repairing roller,	34 00
Carting stone from Townsend's to pile,	19 50
Cleaning engine house yard, removing stone,	6 00
Spreading sand, state road,	19 50
Covering old well, Cartwright's,	4 00

D. H. LIVINGSTON,
Superintendent of Streets.

Report of Chief of Fire Department.

To the Honorable Board of Selectmen :

GENTLEMEN ; — I herewith submit my eleventh annual report, and the nineteenth annual report of this department.

The total loss by fire for the year 1904, was	$5,474 37
Total insurance on property endangered,	10,263 00
Insurance paid on property damaged or destroyed,	3,368 37
Loss on property not covered by insurance,	635 00
Insurance over loss on property insured,	6,894 63
The value of buildings,	10,500 00
The value of contents,	6,235 00

Number of fires in buildings, three of which were of incendiary origin,	8
Number of wood and grass fires,	17
Total number of fires,	25

CAUSE OF FIRES.

Chimney flues,	2
Gasoline stove,	1
Struck by lightning,	1
Set by cars,	5
Set by children,	1
Persons burning grass,	3

Children and matches,	1
Incendiary,	3
Unknown,	8
Total number of alarms,	27
Bell alarms,	13
Still alarms,	10
Telephone alarms,	4
No school signals,	6
Number of hours' service rendered by department,	680 1-2
Number hours, citizens,	22 1-2
Number feet hose laid,	4,100
Number feet ladders used,	40
Gallons chemicals used,	35

The question of purchasing a new wagon this year should be thoroughly discussed. The department is in need of a combination wagon, which properly equipped would lessen the running expenses of the department, as it would not be necessary to run the ladder truck at every alarm, which we are now obliged to do in order to have such necessary equipment as cannot be carried on the wagon.

I recommend the purchase of some new hose, to take the place of such as is too much worn to be reliable, and a small appropriation for repairs on Station 1.

Respectfully submitted,

H. A. KINGSBURY,

Chief of Fire Department.

Report of Superintendent of Fire Alarm.

To the Honorable Board of Selectmen of the Town of Needham:

I respectfully submit the annual report of this department for the year 1904.

GENTLEMEN: — I desire to call your attention to the improvements made in the system by the removal of the fire alarm headquarters from Hose House No. 1, on Chestnut street, to the large and more commodious quarters in the town hall.

And also to the installing of new wire on May street, Garden street to Nehoiden street, and from May street through Garden street to Great Plain avenue, Great Plain avenue to box No. 61.

The Fire Alarm System consists of 40 miles of line wire.

26 signal stations or street boxes.

3 tower strikers.

7 gongs, 3 of which are private.

3 tappers.

1-5 circuit switch board.

1-5 circuit fuse board.

1 test clock.

1-5 circuit storage battery switch board.

106 cells of storage battery.
1 1-4 horse power motor.
1 3-4 amp. 150 volt generator.

This, in my opinion, being one of the most important branches of the town's services, I recommend moving the fire alarm wires that now run on the N. Y., N. H. & H. railroad poles, to the postal telegraph poles on South street from Chestnut street to Charles River street.

Respectfully submitted,

CHARLES A. SEARCY,

Sup't of Fire Alarm.

TOWN OF NEEDHAM, MASS.

ANNUAL REPORT

OF THE

SCHOOL COMMITTEE

FOR THE YEAR 1904

NEEDHAM
THE CHRONICLE PRESS
1905

Financial Report of School Committee

For the Year 1904.

HIGH SCHOOL AND BUILDINGS.

	Schools.
Harold W. Loker, teaching 10 months,	$1,440 00
Ellen E. Shaw, teaching 6 months,	360 00
Ina B. Wingate, teaching 6 months,	360 00
Olive C. Ambler, teaching 10 months,	570 00
Minnie G. Farrell, teaching 4 months,	220 00
Bertha M. Shepard, teaching 2 months,	110 00
Mary G. Thomas, teaching 2 1-4 months,	102 50
T. F. Hanks, care of building,	520 00
A. W. Walkup, 9 tons of coal,	61 94
Joseph Willett, 101 tons of coal,	690 20
Augustus Eaton, 1 1-2 cords mixed wood,	10 50
	$4,445 14

KIMBALL SCHOOL AND BUILDINGS.

Clara N. Wentworth, teaching 10 months,	$700 00
Lydia S. Richards, teaching 9 months, 16 days,	490 00
Mabel V. Foss, teaching 9 3-4 months,	491 66
Madella A. Buck, teaching 4 months,	200 00
Maude E. Howard, teaching 9 months 13 days,	488 32
Mary M. Sutton, teaching 10 months,	476 00
Florence E. Eaton, teaching 9 months 13 days,	449 27
Katherine H. Price, teaching 10 months,	460 00

	Schools.
Mary A. Tisdale, teaching 10 months,	460 00
Blanche S. Grinnell, teaching 2 2-5 weeks,	20 02
Winifred S. Foss, teaching 4 days,	10 00
Hermia A. Riley, teaching 1 2-5 weeks,	10 73
W. H. Stanton, care of building,	400 00
A. W. Walkup, 10 tons of coal,	65 40
Joseph Willett, 76 tons, 1413 lbs. of coal,	521 09
Augustus Eaton, 4 cords of mixed wood,	23 50
	$5,265 99

AVERY SCHOOL.

Arthur C. Clark, teaching 2 3-4 months,	$220 00
Mrs. A. C. Clark, teaching 1 week,	13 33
Frederick A. Galvin, teaching 7 months,	490 00
Hattie M. Cole, teaching 10 months,	500 00
Bessie S. Rhodes, teaching 4 months,	160 00
Isabel S. Kingsbury, teaching 10 months,	500 00
Alice B. Hatch, teaching 10 months,	460 00
Katherine Locke, teaching 3 months,	138 00
Harriette N. Boyd, teaching 7 months,	311 50
Elizabeth A. Lester, teaching 10 months,	460 00
Carrie M. Evans, teaching 10 months,	460 00
Geo. L. Kennedy, care of building,	400 00
Joseph Willett, 67 tons of coal,	455 60
B. S. Kingsbury, 3 cords of wood, sawed,	20 25
	$4,588 68

DWIGHT SCHOOL.

Frances M. Kingsbury, teaching 10 months,	$500 00
Harriette N. Boyd, teaching 3 months,	127 50
Hermia A. Riley, teaching 2 2-5 weeks,	18 40
Bertha Hamilton, teaching 6 months and 3 days,	275 37
William H. Witz, care of building,	120 00
Joseph Willett, 10 tons, 1670 lbs. of coal,	73 07
Augustus Eaton, 2 cords of mixed wood,	13 50
William H. Witz, sawing wood,	4 50
	$1,132 34

ELIOT SCHOOL.

	Schools.
Alice H. Eberhardt, teaching 10 months,	$500 00
Alice C. Sargent, teaching 10 months,	439 00
John Arnold, care of building,	125 00
A. W. Walkup, 12 1-10 tons of coal,	84 46
Joseph Willett, 29 tons of coal,	201 28
A. Trainor, 1-2 cord of wood, sawed,	4 50
	$1,354 24

HARRIS SCHOOL.

Mary E. Glancy, teaching 10 months,	$500 00
John Newbury, care of building,	70 00
Joseph Willett, 5 tons, 1125 lbs. of coal,	37 41
	$607 41

PARKER SCHOOL.

Elizabeth M. English, teaching 6 months,	$276 00
Elizabeth Foss, teaching 4 months,	140 00
Robert R. Mitchell, care of building,	72 00
Solomon Hutchinson, care of building,	8 00
A. W. Walkup, 1 ton of coal,	6 98
Joseph Willett, 3 tons, 1280 lbs. of coal,	24 29
	$527 27

EVENING SCHOOL.

Arthur C. Clark, teaching 30 evenings,	$60 00
Frederic A. Galvin, teaching 16 evenings,	32 00
Hattie M. Cole, teaching 7 evenings,	7 00
Katherine Locke, teaching 4 evenings,	4 00
Harriette N. Boyd, teaching 5 evenings,	5 00
	$108 00

GENERAL EXPENSES.

H. M. Walradt, superintendent,	$800 00
Clara J. Marsh, supervisor of music,	180 00
Ellen H. Bartlett, supervisor of music,	100 00
Annie W. Carleton, supervisor of drawing,	338 00
	$1,418 00

HIGH SCHOOL.

	Incidentals.
T. J. Crossman, ash barrel, brooms, brushes, etc.,	$12 53
Joseph Willett, moving ashes,	2 75
Frost & Adams, 6 drawing tables,	43 20
Chandler & Farquhar, locks and latches,	18 75
D. Zirngiebel, Jr., repairs on clock, and batteries,	23 31
Buckley Bros., repairing roof,	83 53
Alfred Parker, repairs,	17 06
A. W. Walkup, removing ashes,	4 50
Henry K. Barnes, stock for repairs,	8 15
Buckley Bros., stock, and labor in basement,	66 65
James Ahern & Son, repairing roof,	15 20
Wm. G. Hart, repairs,	7 50
Fairbanks Company,	2 70
T. F. Hanks, stock and labor,	22 65
Chandler & Farquhar, lawn mower,	8 00
	$336 48

KIMBALL SCHOOL.

Oliver Ditson Co., repairing drum,	$ 1 50
Thomas C. Eaton, repairs,	5 00
Buckley Bros., repairs, plumbing,	52 57
J. N. Brion, stock and labor,	19 10
J. J. Morgan, tuning piano,	1 75
A. J. Mathey, cleaning clocks,	2 00
T. J. Crossman, hose, snow shovel, brooms and brushes,	30 98
Augustus Eaton, keys and repairs,	1 40
C. H. Batcheller & Co., flag,	7 39
James Ahern, repairing roof,	19 28
William G. Hart, plastering and kalsomining,	20 15
A. W. Walkup, moving ashes,	5 50
H. S. Locke & Son, lumber,	2 11
C. J. Forand, screw driver,	75
N. Y., N. H. & H. R. R. Co., freight,	25
John Gegenheimer, plumbing,	4 20

	Incidentals.
W. H. Stanton, moving ashes and setting glass,	9 75
William G. Hart, stock and labor,	28 69
H. T. Chllds, 10 curtains,	15 00
D. Zirngiebel, Jr., gong and batteries,	3 50
	$230 87

AVERY SCHOOL.

Henry Thomas, plumbing, etc.,	$23 27
J. J. Morgan, repairing and tuning piano,	3 00
J. J. Whetton, brooms and brushes,	11 29
J. B. Bowmar, waste basket,	2 10
Wm. Carter Co., broom,	50
Moses Alden, 2 cords of dressing for lawn,	12 00
Frank E. Fitts Mfg. Co., ash can,	3 50
John Quinlan, labor on cellar wall, etc.,	14 25
Wm. F. Horrocks, moving ashes, etc.,	16 00
Ryan & Edwards, building fence, etc.,	55 68
Fellows & Co., step-ladder,	2 40
E. E. Babb & Co., kindergarten chairs,	2 50
James Ahern, repairing roof,	16 36
Charles Evens, labor on lawn,	9 40
Ryan & Edwards, setting chairs and desks,	15 40
James Clews, care of storm windows,	6 00
F. W. Morton, blinds and fasteners,	3 38
J. H. Fitzgerald, leathering straps,	2 00
Charles A. Searcy, repairing batteries,	4 50
George L. Kennedy, labor,	90
Daniel Buckley, conveying pupils,	40 00
	$244 43

DWIGHT SCHOOL.

Wm. H. Witz, shovelling snow, work on vaults,	$10 00
A. J. Mathey, cleaning clock,	1 00
Augustus Eaton, repairs and keys,	4 25
T. J. Crossman, brooms and dust pans,	1 40
Buckley Bros., repairing stoves, etc.,	4 60

	Incidentals.
H. S. Locke, window sash, etc.,	1 55
J. N. Brion, repairing ceiling,	7 00
	$29 80

ELIOT SCHOOL.

Henry Thomas, plumbing,	$ 2 75
James Clews, sashes and storm windows,	6 00
Harry Shepperson, glass, and setting the same,	1 96
J. N. Brion, repairing chimney,	4 75
O. W. Lewis, stock and labor,	10 73
	$26 19

HARRIS SCHOOL.

T. J. Crossman, supplies,	$ 1 60
Buckley Bros., repairs,	4 00
T. C. Eaton, locks, keys, etc.,	7 45
	$13 05

PARKER SCHOOL.

Augustus Eaton, labor on blinds and sashes,	$5 30
Robert R. Mitchell, labor on vault,	3 00
James Ahern, repairing roof,	5 60
T. J. Crossman, brooms and brushes,	2 15
Thomas C. Eaton, putting on storm windows,	1 60
	$17 65

EVENING SCHOOL.

Edison Electric Illuminating Co.,	$24 15

GENERAL EXPENSES.

Thomas Eaton, shelves in book-room, platform and steps for graduation,	$56 33
Henry F. Walradt, school census,	20 00
A. E. Harris, postage stamps and supplies,	4 84
T. F. Hanks, repairs,	2 00
Geo. W. Southworth, printing rules and regulations,	25 00

	Incidentals.
American School Furniture Co., chair and pedestal,	2 15
T. J. Barnard & Co., rebinding books,	4 94
E. E. Babb, teacher's desk,	10 50
H. M. Walradt, travelling expenses, telephone, etc.,	6 87
Geo. Twigg, truant officer and other services,	9 50
Geo. W. Southworth, programs, tickets, cards, etc.,	37 32
H. W. Kibbe, filling out diplomas,	3 75
The Beal Press, special certificates,	4 60
D. S. Hamilton, ribbons for diplomas,	3 35
Alfred S. Roe, address at grammar school graduation,	10 00
The Colonial Company, programs grammar school graduation,	6 00
T. J. Crossman, supplies,	70
H. S. Locke & Son, lumber,	4 56
J. W. Crisp, truant officer,	6 00
Adams express,	16 23
Matthes' express,	15 49
Bleakney's express,	3 35
McNamara's express,	2 70
Wm. Horrock's express,	90
	$257 08

TOTAL.

	Schools.	Incidentals
High school and building,	$4,445 14	$336 48
Kimball school and building,	5,265 99	230 87
Avery school and building,	4,588 68	244 43
Dwight school and building,	1,132 34	29 80
Eliot school and building,	1,354 24	26 19
Harris school and building,	607 41	13 05
Parker school and building,	527 27	17 65
Evening school,	108 00	24 15
General expenses,	1,418 00	257 08
	$19,447 07	$1,179 70

BOOKS AND SUPPLIES.

	Incidentals.
Silver, Burdett & Co., readers and music,	$22 15
D. C. Heath & Co., readers, maps, etc.,	48 66
Edward E. Babb & Co., paper, pencils, erasers, readers, etc.,	109 14
Ginn & Co., histories, geographies, writing books, etc.,	160 30
J. L. Hammett Co., scissors, pitch pipes, drawing materials,	33 93
Carter, Carter & Meigs, supplies for laboratory,	23 32
J. L. Twigg, supplies for laboratory,	10 90
Foreign Plastic Art Co., models for drawing,	5 00
American Book Co., dictionaries, physiologies, language books,	114 36
Edward E. Babb & Co., compasses, pencil sharpeners, rulers, etc.,	95 68
A. E. Harris, supplies,	2 30
L. E. Knott Apparatus Co., supplies for laboratory,	27 72
Whitall, Tatum & Co., supplies for laboratory,	10 28
Atkinson & Mentzer, books,	12 25
Suffolk Ink Co., 10 gallons ink,	4 50
Kenney Bros. & Wolkins, drawing paper, etc.,	30 85
New England Reed Co., supplies for manual training,	11 34
Allyn & Bacon, high school books,	13 34
Eagle Pencil Co., pens and pencils,	12 80
Charles E. Mathers, drawing supplies,	3 45
American Book Co., algebras, arithmetics, and readers,	76 56
Wadsworth & Howland, drawing materials,	22 69
D. S. Hamilton, supplies,	2·00
Houghton, Mifflin & Co., readers,	6 29
The Scarborough Co., maps,	29 75
	$889 56

PAINTING AVERY SCHOOL BUILDING.

F. W. Morton, painting as per contract, $250 00

SCHOOL APPROPRIATIONS, EXPENDITURES AND BALANCES.

	Appropriations.	Expenditures.	Balances
Teaching, fuel and care of buildings,		$19,447 07	
Incidentals		1,179 70	
Books and supplies		889 56	
Total schools	$21,615 00	$21,516 33	$98 67
Avery school, special	$250 00	$250 00	

UNPAID BILLS OF 1903.

HIGH SCHOOL.

	Schools.
Harold W. Loker, teaching 5-7 month,	$100 00
Ellen E. Shaw, teaching 3-4 month,	45 00
Olive C. Ambler, teaching 1-2 month,	27 50
Ina B. Wingate, teaching 1-2 month,	30 00
T. F. Hanks, care of building,	43 37
Augustus Eaton, 2 cords wood,	13 00
	$258 87

KIMBALL SCHOOL.

Clara N. Wentworth, teaching 1 month,	$70 00
Lydia S. Richards, teaching 1-3 month,	15 00
Mabel V. Foss, teaching 2-5 month,	20 00
Maude E. Howard, teaching 1-2 month,	25 00
Mary M. Sutton, teaching 1-2 month,	23 00
Florence E. Eaton, teaching 1 month,	46 00
Katharine H. Price, teaching 1 month,	46 00
Mary A. Tisdale, teaching 5-23 month,	10 00
	$255 00

AVERY SCHOOL.

	Schools
Arthur C. Clarke, teaching 3-16 month,	$15 00
Hattie M. Cole, teaching 1-2 month,	25 00
Isabel S. Kingsbury, teaching 1 month,	50 00
Elizabeth A. Lester, teaching 1 month,	46 00
Carrie M. Evans, teaching 1 month,	46 00
B. S. Kingsbury, 1 cord wood,	6 75
	$188 75

DWIGHT SCHOOL.

Frances M. Kingsbury, teaching 1 month,	$50 00

ELIOT SCHOOL.

Alice H. Eberhardt, teaching 1 month,	$50 00
Alice C. Sargent, teaching 7-17 month,	17 50
	$67 50

HARRIS SCHOOL.

Mary E. Glancy, teaching 1 month,	$50 00

PARKER SCHOOL.

Elizabeth M. English, teaching 1 month,	$46 00

EVENING SCHOOL.

Arthur C. Clark, teaching 30 evenings,	$ 60 00
Ellen C. Shaw, " 10 "	10 00
Clara N. Wentworth, " 15 "	15 00
Hattie M. Cole, " 7 "	7 00
T. F. Hanks, services as janitor,	20 00
	$112 00

GENERAL EXPENSES.

Henry M. Walradt, superintendent,	$ 80 00
Annie W. Carleton, supervisor of drawing,	33 00
	$113 00

HIGH SCHOOL.

	Incidentals
T. J. Crossman, broom and oil,	$ 62
Joseph Willett, removing ashes,	7 00
Walworth Construction Co., grates and labor,	59 42
	$67 04

KIMBALL SCHOOL.

H. T. Childs, window shades,	$ 4 50
J. A. Swasey, repairing blackboards,	23 20
T. J. Crossman, oil and floor brush,	2 67
Ames Plow Co., steel barrow,	8 25
C. J. Forand, supplies,	85
J. N. Brion, stock and labor,	7 25
F. W. Morton, bronzing steam pipes,	19 86
Buckley Bros., repairing water pipes,	20 37
	$86 95

AVERY SCHOOL.

J. J. Whetton, supplies,	$ 1 26
Henry Thomas, hose bibb,	1 25
J. A. Swasey, blackboards,	54 16
Chas. A. Searcy, repairing electric bells,	5 60
James Clews, storm windows,	4 00
F. G. Clews, glazing windows,	1 00
	$67 27

ELIOT SCHOOL.

John Arnold, labor on school yard,	$ 3 90
James Clews, storm windows,	2 00
I. A. Grant, labor on windows,	5 25
F. W. Morton, labor on windows,	4 80
	$15 95

HARRIS SCHOOL.

	Incidentals
J. A. Swasey, repairing blackboards,	$30 28
Andreas A. Klauer, labor,	7 00
	$37 28

PARKER SCHOOL.

Augustus Eaton, repairs,	$ 3 00

EVENING SCHOOL.

Edison Electric Light Co., service,	$10 58

GENERAL EXPENSES.

Adams Express,	$ 2 05
Bailey's Express,	70
Bleakney's Express,	1 00
Matthes' Express,	1 65
Alger E. Eaton, moving supplies,	5 00
George Twigg, truant officer,	7 50
H. S. Locke & Son, lumber,	6 48
	$24 38

TOTAL.

	Schools.	Incidentals
High School,	$258 87	$67 04
Kimball School,	255 00	86 95
Avery School,	188 75	67 27
Dwight School,	50 00	
Eliot School,	67 50	15 95
Harris School,	50 00	37 28
Parker School,	46 00	3 00
Evening School,	112 00	10 58
General Expenses,	113 00	24 38
	$1,141 12	$312 45

BOOKS AND SUPPLIES.

	Incidentals
J. L. Hammett, book-keeping sets,	$60 18
Edw. E. Babb & Co., paper, pens, crayons,	25 65
John L. Twigg, laboratory supplies,	2 75
Ginn & Co., music, readers and history,	4 10
Kenney Bros. & Wolkins, drawing supplies,	23 45
Houghton, Mifflin & Co., readers,	4 76
	120 89

RECAPITULATION.

Schools,	1,141 12
Incidentals,	312 45
Books and supplies,	120 89
	1,574 46

Respectfully submitted for the Committee,

ADELINE E. HARRIS,

Secretary.

School Committee 1904-5.

	Terms Expire.
EMERY GROVER, Chairman, . .	1905
HORACE A. CARTER,	1906
ADELINE E. HARRIS, Secretary,	1907

SUPERINTENDENT OF SCHOOLS,

HENRY M. WALRADT.

Office hours of the Superintendent: Tuesdays and Wednesdays (during term time) from 4 p. m. to 5 p. m. in Room 8, Town Hall.

NOTE.

At a Meeting of the School Committee, Jan. 24, 1905, it was voted to adopt the report of the Superintendent as the annual report of the School Committee.

Report of the Superintendent.

To the School Committee of Needham :

I take pleasure in presenting my eighth annual report. It is the twelfth in the series of reports submitted by the superintendents who have been employed by Needham.

THE HIGH SCHOOL.

The membership of the high school is a little larger than the membership of last year. The new course of study is on its second year of successful operation. The commercial course has demonstrated its usefulness by appealing to the forty-six pupils who are now taking studies that are included by it. It calls for shorthand and typewriting during the third and fourth years. Its normal development next year will therefore demand the introduction of typewriters and shorthand textbooks, and a competent teacher of these two new branches must be employed.

Of last year's corps of teachers, Miss Shaw and Miss Wingate closed their services in June. Miss Shaw was called to a higher salary in one of the New York normal schools. Miss Wingate was offered inducements that caused her to return to the work which she had previously relinquished to accept employment in Needham. Year by year the competition for the most successful teachers continues and year by year Needham is a place which is found by those who can outbid us.

The school continues to attract out of town pupils and the amounts received for their tuition should not be overlooked in considering the cost of the school.

The graduates of the school are making a good record. The number of those who are in colleges or normal schools, or occupying good positions in the world of business, demonstrates the good opportunity given to our boys and girls by the liberality of this town. Nothing, perhaps, appeals more strongly to local satisfaction and pride than a good high school. It must not be forgotten, however, that the success of the high school is in a great measure dependent upon its receiving well prepared pupils from the elementary schools; therefore zeal for the high school must be made effective by corresponding zeal for the schools which serve as its feeders. This intelligent survey of the whole field seems to be characteristic of our citizens.

Nowhere is an intimate knowledge of the period of adolescence more necessary than in the discipline and instruction of high school pupils. Great mistakes often occur by those who run to opposite extremes in dealing with boys and girls at this critical time of their lives. These mistakes we are endeavoring to avoid in the administration of the Needham high school.

THE AVERY SCHOOL.

In last year's annual report the superintendent used these words: "The town may properly begin at once to face the problem of additional school accommodations for the northern part of the town." At that time, in order to meet the exigencies of grading, one of the original schoolrooms had been partitioned, making two schoolrooms of narrow dimensions, which, although properly heated and ventilated by an approved change of the apparatus, were

overcrowded with pupils, were unworthy of a prosperous town, and were intended merely as a makeshift device for carrying on the school until a suitable plan of relief could be formulated. Acting in accordance with the suggestion already quoted, and knowing by simply counting the children that still greater pressure was sure to come in September, especially in the rooms of Miss Cole and Miss Hatch, the committee sought the advice of a competent architect regarding the possibility of another temporary arrangement whereby hall space could be converted into a small recitation room for the use of an assistant to Miss Cole. The architect suggested a possible way to accomplish the desired result, but expressed his doubt regarding the sanction of the state inspector. That official condemned the plan and it was abandoned.

A careful examination of the building convinced the architect that any enlargement of the building would be an unwise use of money, because its architecture does not admit of remodeling it upon approved lines of modern schoolhouse construction. Seeing the impossibility of action that would lead to relief before the opening of the current school year, the committee reluctantly awaited further developments. How the children have been cared for will receive notice elsewhere in this report.

September came bringing the expected increase of children. The only relief possible was the employment of an assistant whose time is given to the four highest grades. The situation a year ago was unsatisfactory and threatening; it is now painfully embarrassing and almost intolerable. Comparing the average membership of the school for the year ending in June, 1902, with the average membership for the first four months of the present year, we find an increase of forty pupils, distributed nearly equally over the two years. The present normal growth

of the school may therefore be conservatively estimated as twenty pupils annually; and indications point to a larger rate of growth in the near future. Perhaps it is not radical to predict that very soon the growth of the school will be about one room per year.

The maximum number of pupils reported by the different teachers since the opening of the schools in September showed that every seat was occupied in the rooms of Miss Cole, Miss Hatch and Miss Evans. Miss Boyd had one vacant seat; Miss Lester, 3; Miss Kingsbury, 4; Mr. Galvin, 5. In the two rooms taught by Miss Lester and Miss Hatch, 79 pupils occupied space that was properly adapted to about 50. To effect even these results the grading of the pupils was adjusted to the conditions, because the conditions could not be adjusted to ideal grading.

If no additional accommodations be provided, and if no increase of school population occurs in the meantime—increase is, however, almost sure to come—the following approximate results may fairly be expected next year: Miss Evans will have five to ten more pupils than the present seats accommodate; Miss Lester, five or more in excess of the already crowded seating capacity of her room; Miss Hatch, fully ten more than can possibly be crowded into her narrow room; Miss Cole, from fifteen to twenty more than her room accommodates; and probably additional seats will be required in Mr. Galvin's room, which already has accommodations for as many pupils as one person can teach to good advantage. If the expected increase of twenty or more pupils is realized, these pupils will press still more heavily upon the already congested school.

In view of these palpable facts, the efforts already made by the committee, their anxiety for the removal of

a perplexing difficulty, and their expectation of an adequate appropriation for the necessary relief are all well founded. During more than eight years of service in his present position, the superintendent has never known the town of Needham to be niggardly in its support of schools or delinquent in providing, at an early date, whatever additional accommodations have been shown to be needed. Strangers visiting the town have pointed to our fine high school building as evidence of Needham's enviable position in this respect.

Convinced that the old building does not admit of enlargement, and believing that the town cannot afford to destroy it now, the committee requested the architect to prepare a plan for a building of sufficient size to supplement the present building, of a nature to admit of one or more subsequent enlargements without presenting at any time an appearance of incompleteness, so arranged as to be easily and economically administered in connection with the old building, and so located as to make with the present building and its ample grounds a pleasing architectual combination with an appropriate landscape setting.

How well the architect succeeded in a somewhat complicated undertaking can be seen by examining the drawings which he has submitted. At an expense of somewhat less than twenty thousand dollars, a four-room brick building, of approved modern standard, can be erected in front of the present building, sufficiently removed from it for purposes of lighting, and leaving enough room for an ample lawn on Highland avenue. These four rooms will provide for present relief and considerable future increase of membership. The building is planned for two enlargements and thereby provides for additional rooms when needed. In connection with the old building the completed new building will accommodate the school popula-

tion of the district for an indefinite period. At every stage of its growth it will please the eye. Its erection will indicate the continuation of an enlightened policy, the town will rank higher in the educational world, and best of all the children will have what they now greatly need.

THE DWIGHT SCHOOL.

Last April, at the beginning of the third term, Miss Boyd was transferred to the Avery school to take the place of Miss Locke, who had accepted more lucrative employment elsewhere. Miss Boyd was the second teacher who had been employed in the Dwight primary since the opening of the school year, and the necessity of employing a third teacher for the school was regretted. In the choice of Miss Hamilton, who succeeded Miss Boyd, and who remains in charge of the room, the progress of the children was satisfactory and ordinary promotion results were not lost.

THE KIMBALL SCHOOL.

The large number of pupils promoted to grades viii and ix of the Kimball school produced a pressure upon the principal's room, which was relieved by the employment of a principal's assistant. The return of Miss Buck, after a year's leave of absence, fortunately opened an opportunity for appointing Miss Richards, who had taught one year as substitute for Miss Buck, to the newly created position. Unfortunately Malden soon needed a teacher, and Miss Richards was induced to leave us in December. From her successor, Miss Coburn, a graduate of Boston University, and a teacher of successful experience, we expect service productive of good results.

THE PARKER SCHOOL.

By comparison of statistics it will be seen that the

membership of the Parker school continues to diminish, the present number of pupils being only twelve. These belong to six different grades. The membership would be considerably smaller, were it not partially made up of children who have been placed with families in Charles River Village and Dover and whose tuition is paid by the state and by the city of Boston. A few years ago, when the number of pupils was larger than now, it was voted to close the school and to convey the children, at public expense, to the Kimball school. The proposed action was opposed by people living in the Parker district and the transfer of pupils was not made.

There is little doubt that the few Parker district children for whom this town is under obligations to provide schooling would be better served by transfer to the proper grades at the Kimball school. It is at least a question whether Needham is justified in giving education to wards of the state and of the city of Boston at less than it costs the town.

At the northern extremity of the town, where no schoolhouse exists, a number of children, living at home, were subjected to considerable inconvenience in attending the Avery school because of the long distance between their homes and the school. Their parents appealed to the committee for relief. This has been granted in the form of free conveyance to and from the Avery school. The parents are apparently well satisfied with the arrangement, knowing that the children are making better progress in a carefully graded school than they could possibly make in a small rural school nearer their homes. The number of children conveyed is double the number belonging to the Parker school.

These facts are brought together not for the purpose of making a recommendation but to furnish material for

thought. If it is economical for the town, beneficial to the children and satisfactory to the parents to convey pupils from the northern extremity of the town to a large graded school, why may not like results be expected from adoption of a similar policy regarding half as many pupils from the extreme southern part of the town?

THE EVENING SCHOOL.

The evening school which was opened Oct. 10, 1903, was continued until March 10, 1904, with good results in attendance and scholarship. Statistics of the experiment appear in the appendix to this report.

After the opening of the current school year a canvass of the situation showed a desire for another season of the school, and its sessions were resumed on the condition that to insure the continuance of the school a prescribed average attendance must be maintained. The number seeking admission was smaller than last year, possibly for these two reasons: (1) the novelty of an evening school had passed; (2) a fuller knowledge of what the school offered had been gained. That this school does not offer high school advantages (except book-keeping) is now more fully understood. To provide high school instruction, except under the ordinary day school conditions, is not the duty of the town. Furthermore, the committee is unlikely to offer pupils inducements to leave the regular classes of the high school with the expectation of picking up some of its opportunities by attending evening school.

By force of circumstances, or by neglect of former opportunities, boys and girls, men and women, have sometimes failed to acquire sufficient knowledge of elementary English branches to fit them for the proper exercise of citizenship. To those of either sex who realize such a deficiency and who wish to do something to increase their

fitness for service, the evening school offers good opportunities, and for such people it has been established.

Statistics for the current year, up to Jan. 19, 1905, are given in the appendix.

Mr. F. A. Galvin, the principal, reports that several pupils have missed but one session since they entered the school. He also mentions the case of three pupils who, upon entering, could hardly make themselves understood and who now show very great improvement. He calls attention to the zeal of pupils in inducing their friends to enter the school and participate in its benefits.

The school is now maintained on a close margin of membership. For the sake of those who fully appreciate it and who persist in attendance, often at a sacrifice of convenience and comfort, it is hoped that others will do their part to warrant the continuance of the school for at least another month.

THE OTHER SCHOOLS.

The Eliot school and the Harris school are the only schools that have had no change of teachers within a year. Upon the completion of seventh-grade work, pupils are promoted from these schools to the fully graded schools, thereby receiving the benefit of closer instruction, and improving the quality of work with the younger pupils who remain in the smaller schools.

A GOOD OPPORTUNITY.

Under the direction of a committee of teachers chosen for the purpose, arrangements are being made for an exhibition of pictures, entertainments given by pupils, and public addresses, whereby it is expected a considerable fund will be raised for the purchase of works of art for the schools. The details of the plan will be made public at

the proper time. Public opinion in Massachusetts and elsewhere is rapidly moving on to demand that schoolrooms, halls and corridors shall not present to the pupils merely barren walls, and that from his admission to the kindergarten until his graduation from the high school the child shall come into close contact with well known works of art, learning something of their history and becoming more and more acquainted with the famous men and women who have made them. We take pleasure in the companionship of men and women whom books, travel, art and uplifting human associations have endowed with culture. Shall we not encourage and aid every worthy effort to bring our children under influences tending to raise them above the mere routine of existence?

The success of this movement will depend greatly upon the assurance that no school will be unduly favored. The twelve children at the Parker school are no less entitled to fair consideration than are the 269 at the Avery or the 274 at the Kimball. Primary pupils need appropriate selections no less than their elder brothers and sisters in the high school. The remote school-house may receive fewer visitors than the larger buildings in the villages; but we must remember that works of art placed in schools are not for the chance adult visitor of an hour but for the children whose future is in a great measure being shaped by hours, days and years of school life. We hope that the public response to this welcome effort will make it possible to place in every schoolroom in Needham at least one well selected work of art.

A purpose so intrinsically worthy might well call for direct appropriations from the public treasury, even as books, maps, apparatus and other educational appliances are so secured for the schools. A well founded sentiment, however, requires that some field for the exercise

of individual public spirit be left open. Public pride should lead to liberal appropriations, but public taxation supplemented by private generosity is the combination that promises the most happy results. As we look about us, the most commonly chosen field at present seems to be the field now under our consideration. Associations of graduates, generous men and women, and even children, are every year presenting to schools costly evidences of their belief in the refining influence of art. To private generosity, therefore, rather than to the public treasury does the ardor of this report appeal.

A GOOD RECORD.

In contemplating the larger movement outlined in the previous paragraphs we must not forget that something has already been done, exclusive of public appropriations, for the material welfare of the schools. A case of books at the Avery school, pictures and statuary in the high school and elsewhere, and the fine electric clock service at the high school, are among the evidences that this statement is correct. Quite recently the good effect of arousing public spirit among children has appeared in the Kimball school. Boys and girls both entered heartily into a project for raising money by sales of confectionery and other articles. A gratifying sum was thereby placed at their disposal and a visit to the Kimball school will show what they have done with their money. Such efforts, if not pressed to the point of annoyance, will continue to meet the approval of the superintendent.

A DESIRABLE COMBINATION.

Readers of educational publications occasionally see references to the so-called "Batavia system." It gets its name from a town in the state of New York. Supt. John

Kennedy says that the Batavia idea aims to exterminate the three great evils of the graded system: persecution, oppression, retardation. The terms "persecution" and "oppression" are often appropriately applied to the efforts of teachers whose conception of the graded system leads them into unwarranted efforts to make the slower pupils keep pace with their more intelligent companions. "Retardation" aptly characterizes the opposite extreme of withholding from the brighter children the advanced work which their continued growth demands; in other words requiring them to "mark time" while their less intelligent classmates wrestle with difficulties which they have already overcome. Superintendent Kennedy is not the first man to observe these evils nor the first to strive to eliminate them. His success in calling national attention to the schools of Batavia is perhaps due to his enthusiasm, his energy, and his belief in the possibility of accomplishing what he has set out to accomplish.

Under the method employed in Batavia, half the teachers' time is devoted to the giving of individual attention to every pupil who needs her assistance. Teachers who cling to traditional methods, who shrink from innovations, who dislike change, sometimes fail to enter into the spirit of a new movement, even when they desire to be loyal to those who supervise their work. Cities and large towns are sending delegations of teachers to Batavia, that they may come in contact with the actual success of the system and become infused with the enthusiasm which characterizes the teaching corps of that town.

In Needham, we have never aped the Batavia idea, but for a long time we have been convinced that individual instruction would do much for the welfare of the children. We have not been ready to plead guilty to a charge of "persecution" or "oppression," but we are less confident

of ability to sweep aside the possible charge of "retardation." For many months we have scheduled on our school programs definite periods for "individual instruction," and every teacher has been free to give as much more time to it as in her opinion she can profitably use in that manner. If our time falls short of the time thus given under the leadership of Superintendent Kennedy, it is because we have not grasped the idea so fully as it has been grasped in Batavia. The teachers who have given the subject the most intelligent thought and the most faithful trial, are the teachers who are now prepared to approach closer to the practice of the town in western New York.

Whatever may be the future application of individual instruction in our schools, these fundamental principles ought to be kept in mind: (1) individual instruction should not supersede class instruction but should supplement it; (2) it should not remove the necessity of effort on the child's part but should stimulate him to put forth effort; (3) it should not do the child's work but should develop in him the ability and disposition to do his own work. Class instruction enables the teacher to reach many minds simultaneously, allows the pupils to compare their own attainments with the attainments of others, and provides for a stimulating and broadening interchange of views. Individual instruction bridges many of the difficulties of the duller minds, makes possible more frequent promotion for children of exceptional ability, and when intelligently employed does much to develop the highest productive capacity of every pupil.

We shall strive to combine the two kinds of instruction in such a proportion and in such a manner as to insure the maximum efficiency of the public school system.

CONCLUSION.

From the successes of one year we should take hope for the following year. From its failures we may learn useful lessons for future guidance. From its disappointments we are reminded that higher effort might have produced more satisfactory results. Those engaged in the work of education should never lose sight of the important trust confided to them. They work upon human minds and human souls rather than upon material things. The workman who spoils a piece of wood may do no serious harm; but he who misshapes a human character works an irreparable injury. With the support always accorded to me by the committee, with gratifying co-operation on the part of teachers, and with the apparent esteem of the children and their parents, it is no difficult matter to perform my duties with an ever present feeling of courage and hope.

Respectfully submitted,

HENRY M. WALRADT,

Superintendent of Schools.

Jan. 24, 1905.

TABLE I.

ENROLMENT BY GRADES FOR YEAR ENDING JUNE 25, 1904.

GRADES.	Under 5 Years.			Between 5 and 15.			Over 15.			Totals.			Between 7 and 14. Compulsory Limits.		
	Boys.	Girls.	Pupils	Boys.	Girls.	Pupils.	Boys.	Girls.	Pupils.	Boys.	Girls.	Pupils.	Boys.	Girls.	Pupils.
Grade I	1	3	4	61	48	109	..	....	....	62	51	113	7	8	15
Grade II	..	..	..	49	51	100	..	....	....	49	51	100	24	25	49
Grade III	..	..	..	36	42	78	..	....	....	36	42	78	35	42	77
Grade IV	..	..	..	56	42	98	1	....	1	57	42	99	56	42	98
Grade V	..	..	..	53	44	97	..	....	....	53	44	97	51	44	95
Grade VI	..	..	..	32	41	73	1	1	2	33	42	75	32	39	71
Grade VII	..	..	..	21	34	55	..	1	1	21	35	56	20	34	54
Grade VIII	..	..	..	29	16	45	..	3	3	29	19	48	18	14	32
Grade IX	..	..	..	14	21	35	2	....	2	16	21	37	8	11	19
Grade X	..	..	..	8	9	17	6	8	14	14	17	31	2	4	6
Grade XI	..	..	..	3	3	6	11	12	23	14	15	29	1	1	2
Grade XII	..	..	..	....	2	2	5	10	15	5	12	17	....	....	....
Grade XIII	..	..	..	....	....	....	8	10	18	8	10	18	....	....	....
Graduate	..	..	..	....	....	....	..	1	1	....	1	1	....	....	....
Totals	1	3	4	362	353	715	34	46	80	397	402	799	254	264	518

TABLE

MEMBERSHIP

For Year Ending

SCHOOLS.	Location.	TEACHERS.
High	Highland ave., near May st.	Harold W. Loker, Principal Ellen E. Shaw, Assistant Ina B. Wingate, Assistant Olive C. Ambler, Assistant
Avery	Highland ave., near Hunnewell street.	Arthur C. Clark, Principal, *a* Frederick A. Galvin, Principal, *b* Hattie M. Cole, Assistant Isabel S. Kingsbury, Assistant Alice B. Hatch, Assistant Katherine Locke, Assistant, *c* Harriette N. Boyd, Assistant, *d* Elizabeth A. Lester, Assistant Carrie M. Evans, Assistant
Dwight	Central ave., near Nehoiden.	Frances M. Kingsbury, Principal Gertrude Nevins, Assistant, *e* Harriette N. Boyd, Assistant, *f* Bertha Hamilton, Assistant, *g*
Eliot	Central ave., near Reservoir.	Alice H. Eberhardt, Principal Alice C. Sargent, Assistant
Harris	Great Plain av., near Green st.	Mary E. Glancy
Kimball	Chestnut and School sts.	Clara N. Wentworth, Principal Mabel V. Foss, Assistant Lydia S. Richards, Assistant Maude E. Howard, Assistant Mary M. Sutton, Assistant Florence E. Eaton, Assistant Katharine H. Price, Assistant Mary A. Tisdale, Assistant
Parker	Charles River Village.	Elizabeth M. English Clara J. Marsh, Music Annie W. Carleton, Drawing

a. Until Mar. 18, 1904. *b.* From Apr. 11, 1904. *c.* Until Mar. 25, 1904. *d.* From Apr. 11, 1904. *e.* Until Oct. 30, 1903. *f.* From Nov. 2, 1903, to Mar, 25, 1904. *g.* From Apr. 27, 1904.

II.

AND ATTENDANCE.

JUNE 25, 1904.

Grades.	ENROLLED.			Total Membership.	Average membership.	Average attendance.	Per cent of attendance.
	Boys.	Girls.	Total.				
X - XIII	41	55	96	97	87.3	82.3	94.3
VIII, IX	19	22	41	42	34.8	33.3	95.7
VI, VII	16	28	44	44	39.3	36.1	91.9
V	19	17	36	38	33.6	31.5	93.8
IV	17	15	32	40	30.9	28.5	92.2
III	14	19	33	42	32.4	30.0	92.6
II	22	21	43	49	41.1	37.6	91.5
I	22	18	40	40	34.7	31.4	90.5
IV - VIII	12	15	27	27	22.1	20.3	91.9
I - IV	18	10	28	31	23.9	21.9	91.6
IV - VII	20	17	37	38	34.7	31.6	91.1
I - III	20	17	37	39	30.1	26.6	88.4
I - VI	14	11	25	25	21.5	19.5	90.7
VIII, IX	25	16	41	46	42.4	40.4	95.3
VII	11	15	26	30	24.3	22.8	93.8
VI	16	20	36	36	32.1	30.2	94.1
V	17	15	32	39	32.4	30.5	94.1
IV	20	12	32	33	27.1	25.3	93.4
III	14	17	31	39	32.5	30.7	94.5
II	15	15	30	33	26.7	24.5	91.8
I	18	14	32	37	28.0	24.7	88.2
I - VI	6	13	19	23	14.1	12.8	90.8
I - XIII							
I - XIII							

TABLE III.

STATISTICS OF MEMBERSHIP.

A. September 30, 1904.

Schools	GRADES.															Totals.
	I	II	III	IV	V	VI	VII	VIII	IX	X	XI	XII	XIII	GRADUATES	SPECIAL.	
High	. . .	. . .	. . .	. . .	. . .	. . .	.	. . .	. . .	29	30	25	14	1	. .	99
Avery	41	32	39	35	37	27	19	21	15	. .	. . .	. . .	. . .	. . .	. . .	266
Dwight	18	10	4	6	13	8	1	4	. .	. . .	. . .	. . .	. . .	. . .	. . .	64
Eliot	14	12	10	5	11	9	6	. . .	. . .	. . .	. . .	. . .	. . .	. . .	. . .	67
Harris	4	2	6	6	3	6	1	. . .	. . .	. . .	. . .	. . .	. . .	. . .	. . .	28
Kimball	30	29	27	32	26	35	30	25	26	. . .	. . .	. . .	. . .	. . .	. . .	260
Parker	5	2	4	. . .	3	. . .	2		. . .	. . .	.	. . .	. .	. . .	. . .	16
Totals	112	87	90	84	93	85	59	50	41	29	30	25	14	1	0	800

B.—November 30, 1904.

High	. .	. . . . .	. . .	. . .	. .	. . .	. . .	. . .	28	28	23	14	1	2	96
Avery	42	32	44	33	38	27	19	18	13	. . .	. . .	. . .	. . .	. . .	266
Dwight	17	10	4	7	14	9	2	4	. . .	. . .	. . .	. . .	. . .	. . .	67
Eliot	17	15	10	5	10	8	6	. . .	. . .	. . .	. .	. . .	. . .	. . .	71
Harris	3	2	6	4	3	6	2	. . .	. .	. . .	. .	. .	. . .	. . .	26
Kimball	29	34	27	31	25	37	31	25	28	. . .	. . .	. . .	. . .	. . .	267
Parker	4	2	4	. . .	3	1	2	. . .	. . .	. . .	. . .	. . .	. .	. . .	16
Totals	112	95	95	80	93	88	62	47	41	28	28	23	14	1	2	809

TABLE

ORGANIZATION

JANUARY

SCHOOLS	TEACHERS.	Grades.	Salaries.	Service Began
High	Harold W. Loker, Principal	X-XIII	$1500	1901
	Olive C. Ambler, Assistant		600	1903
	Minnie G. Farwell, Assistant		550	1904
	Mary G. Thomas, Assistant		500	1904
Avery	Frederick A. Galvin, Principal	VIII, IX	700	1904
	Hattie M. Cole, Assistant	VI, VII	500	1902
	Bessie L. Rhodes, Assistant †	VI - IX	400	1904
	Isabel S. Kingsbury, Assistant	V	500	1876
	Alice B. Hatch, Assistant	IV	460	1903
	Harriette N. Boyd, Assistant	III	460	1903
	Elizabeth A. Lester, Assistant	II	460	1889
	Carrie M. Evans, Assistant	I	460	1902
Dwight	Frances M. Kingsbury, Principal	V-VIII	500	1881
	Bertha Hamilton, Assistant	I-IV	460	1904
Eliot	Alice H. Eberhardt, Principal	IV-VII	500	1899
	Alice C. Sargent, Assistant	I-III	460	1903
Harris	Mary E. Glancy	I-VII	500	1888
Kimball	Clara N. Wentworth, Principal	VIII, IX	700	1897
	Marion E. Coburn, Assistant †	VIII, IX	500	1905
	Mabel V. Foss, Assistant	VII	500	1897
	Madella A. Buck, Assistant ‡	VI	500	1901
	Maude E. Howard, Assistant	V	500	1901
	Mary M. Sutton, Assistant	IV	460	1881
	Florence E. Eaton, Assistant	III	460	1889
	Katharine H. Price, Assistant	II	460	1897
	Mary A. Tisdale, Assistant	I	460	1896
Parker	Elisabeth Foss	I-VII	400	1904
	Annie W. Carleton, Drawing	I-XIII	350	1903
	Ellen H. Bartlett, Music	I-XIII	250	1904

* Italics indicate attendance without graduation. † Not in charge of a room. ‡ Service interrupted by one year's absence.

IV.

AND MEMBERSHIP

18, 1905.

EDUCATED.	No. Years Experience.	No. of Pupils Jan. 20, 1904.		
		Boys.	Girls.	Total.
Harvard College	9			
Wellesley College	3			
Mt. Holyoke College	3	45	52	97
Wellesley College	1			
Brown University	2 1-2	14	18	32
Castine (Me.) Normal School	20	19	27	46
Framingham Normal School	5			
Needham High School	27	23	16	39
Castine (Me.) Normal School	9	16	17	33
Newburyport Training School	10	21	23	44
*Framingham Normal School**	16	17	15	32
Leominster High School	27	23	20	43
Needham High School	23	12	16	28
Bridgewater Normal School	4 1-2	23	15	38
Needham High School	10	16	14	30
Bridgewater Normal School	4 1-2	17	19	36
Needham High School	18	15	11	26
*Salem Normal School**	15	30	23	53
Boston University	1 1-2			
*Maine Central Institute**	14	14	18	32
*Emerson College**	17	21	17	38
Farmington (Me.) Normal School	8	16	11	27
*Preparatory School, Roselle, N. J.**	23	13	20	33
Needham High School	15	8	20	28
Chelsea Training School	11	20	14	34
Needham High School	8	15	14	27
Boston Normal School	1-2	7	5	12
State Normal Art School	5 1-2			
Am. Inst. Normal Methods	12 1-2			

Summary of Statistics.

I.

Population (census of 1900, 4,016), estimated,		4,600
School Census, September 1, 1904:		
Children between 5 and 15 years of age,		765
Increase over 1903,		24
Children between 7 and 14 years of age,		526
Increase over 1903,		8

II.

Valuation of town, 1904,		$4,041,200 00
Increase over 1903,		200,134 00
Total raised by taxation, 1904,		81,490 94
Increase over 1903,		8,020 50
Rate of taxation per $1,000,		17 50
Decrease from 1903,		1 00
Total expense of schools, 1904:		
Unpaid bills of 1903,	$ 1,574 46	
Current expenses, 1904,	21,766 33	
		23,340 79
Actual cost of schools, 1903:		
Bills paid during year,	$20,516 48	
Bills paid during 1904,	1,574 46	
		22,090 94
Decrease actual cost for 1904,		324 61
Per cent expenses paid 1903 to total tax,		27.9

Per cent expenses paid 1904 to total tax,	28.6
Increase over 1903,	.7
Per cent actual cost 1903 to total tax,	30.1
Per cent actual cost 1904 to total tax,	26.7
Decrease from 1903,	3.4
Average paid for each pupil in the average membership (719) for 1903,*	$28 53
Average paid for each pupil in the average membership (726) for 1904,*	31 72
Increase over 1903,	3 19
Actual cost per pupil for 1903 on same basis,*	30 72
Actual cost per pupil for 1904 on same basis,*	29 80
Decrease from 1903,	92
Actual cost of schools, 1904, exclusive of repairs, permanent improvements and evening school,	20,623 51
Average cost per pupil based upon the average membership for the year,	28 42
Increase over 1903.	1 77
Average cost per pupil in the different schools: High, $60 17: Avery, $22 83; Dwight, $28 42; Eliot, $24 50; Harris, $32 01; Kimball, $25 77; Parker, $41 76.	

* Cost of evening school excluded in making these computations.

III.

Number of school buildings,	7
High, 1; Grammar and Primary, 6.	

IV.

Number of teachers employed Jan. 18, 1905,	29
High (1 man, 3 women), 4; Grammar	

(1 man, 8 women), 9; Primary, 10; Grammar and Primary, 4; Special, 2.

Increase over preceding year, 2

V.

Number of pupils enrolled in all the schools during the year 1903–1904 (boys, 397; girls, 402), 799

Increase over preceding year, 16

Average membership for year 1903–1904, 726

Increase over preceding year, 7

Average membership per teacher during the year 1903–1904, 29

High, 21.8; Grammar, 34.1; Primary, 30.7; Grammar and Primary, 23.1.

Decrease from previous year, 3.7

VI.

Average attendance for year 1903–1904, 672.5

Increase over preceding year, 16.3

Per cent of attendance of all the schools for the year 1903–1904. 92.6

High, 94.3; Grammar, 94.1; Grammar and Primary, 91.1; Primary, 91.5.

Increase over preceding year, 1.3

VII.

Membership of all the schools, Sept. 30, 1904, 800

High, 99, or 12.4 per cent; Grammar grades, 328, or 41 per cent; Primary grades, 373, or 46.6 per cent.

Increase over same date preceding year, 30

Membership of all the schools, Nov. 30, 1904. 809

Membership of all the schools, Jan. 18, 1905 (boys, 405: girls, 404),	809
Increase over Jan. 20, 1904,	103

VIII.

Graduates from the High school (boys, 6; girls, 9),	15
Increase over preceding year (boys, 3; girls, 5),	8
Graduates from the Avery Grammar school (boys, 8; girls, 11),	19
Graduates from the Kimball grammar school (boys, 7; girls, 11),	18
Avery school graduates who entered the High school (boys, 7: girls, 7),	14
Kimball school graduates who entered the High school (boys, 6; girls, 8),	14

IX.

Number of visits to the schools, not including visits by the school committee and by the superintendent,	1,067
Increase over preceding year,	527

X.

Evening school:

	Year 1903–1904	Current Year to Jan. 19, 195.
Number of sessions,	60	24
Total enrolment,	102	41
Average attendance,	38.7	23.5
Ratio of attendance to total enrolment,	.38	.57
Age of oldest pupil,	61	45
Age of youngest pupil,	14	14

Number of teachers,	2	2
Number of subjects taught,	7	6
Largest attendance,	79	39
Smallest attendance,	9	11
Cost of instruction per session for each pupil on the basis of the average attendance,	$0.105	$0.128

Graduates of 1904.

HIGH SCHOOL.

"*No Victory Without Labor.*"

John J. Breagy,
Maurice L. Bullard,
Percy L. Dodge,
Peter D. G. Hamilton,
George W. Slaney,
William A. Train, Salutatory,
Mary E. Brion,
Ellen J. Butler,
Anne H. Crossman, Class Prophecy,
Alice Foster,
J. Inez L. Fox,
Ethel M. Jameson, Valedictory,
Grace M. Maloney, Class Prophet,
Kathleen M. McKenzie,
Elizabeth C. McNamara.

High school certificates were awarded to S. Ray Cook and Margaret K. Alexander.

AVERY GRAMMAR SCHOOL.

Elmer C. Carter,*
James Collins,*
Charles F. Hammersley,*
George H. Hewett,*
Matthew Maloney,*
George L. Rae,
Arthur E. Slack,*
William H. Walton.*

Catherine G. Collins,
Jessie E. Coult,*
Mary F. Dwyer,
Alice L. Dyson,*
Susan Fallon,*
Ella L. Horrocks,*
Idella Jones,*
Winifred G. Rogers,
Alma L. Suren,*
Ellen E. Thompson,
Clara E. Woodard.*

KIMBALL GRAMMAR SCHOOL.

John N. Brion,*
Daniel P. Clark,*
John F. Gaughan,*
David S. Hamilton,*
Davis C. Mills,
Ernest Parker,*
Frank E. Parker.*

Eleanor M. Burnham,*
Freda C. Burrman,
Adelaide H. Carpenter,*
Lucy E. Cartwright,*
Bertha M. Hayes,
Evelyn P. Locke,*
Catherine M. Mackenzie,*
Minnie B. McIntosh,*
Clara L. Moeller,
Eola B. Rivard,*
Elva H. Snow.*

* Entered the High School.

Public Library.

LEVI LADD, Treasurer,

In account with the Needham Public Library.

Dr.

1904.			
Jan.	1	To balance brought forward,	$164 68
		Dog tax,	567 28
		Town appropriation,	1,000 00
		Mrs. Dunn, for fines,	39 00
		Bertha E. Coburn, for fines,	11 00
			$1,781 96

Cr.

By cash paid on the orders of the auditor:	
Chas. E. Lauriat Co., books,	$511 12
Geo. E. Littlefield, books,	2 00
John L. Twigg, periodicals,	101 15
New England Magazine, periodicals,	3 00
Mrs. Riella J. Dunn, librarian,	175 00
W. C. Payne, assistant,	20 00
Blanche S. Grinnell, assistant,	84 52
Bertha E. Coburn, assistant,	56 95
Ella R. McDowell, assistant,	31 40
Chas. M. Evens, janitor,	116 67
T. F. Hanks, janitor,	30 00
Estate of S. G. Low, for rent of reading room,	30 00
Edison Electric Illuminating Co.,	83 03

Highland Coal Co., fuel,	45 65
Joseph Willett, fuel,	49 31
For incidental expenses:	
Ryan & Edwards,	52 96
F. W. Morton,	27 85
Henry Thomas,	25 00
W. N. Snyder,	5 46
Geo. K. Clarke,	3 00
Geo. W. Southworth,	12 13
A. J. Mathey,	1 00
T. J. Crossman,	1 10
J. J. Whetton,	1 05
Alexander McKay,	1 00
Highland Press,	1 00
W. C. Payne,	73
D. Zirngiebel, Jr.,	75
Hoffman Stamp Co.,	1 10
Bay State Hardware Co.,	1 05
Chandler & Farquhar,	4 40
Wakefield Rattan Co.,	7 65
Derby Desk Co.,	13 00
Henry K. Barnes,	7 00
Marvin & Son,	6 25
Library Bureau,	14 40
Bertha E. Coburn,	10
Library Art Club,	5 00
Adams Express Co.,	12 08
Bailey's express,	30 00
Balance Dec. 31, to general account,	207 10
	$1,781 96

Needham, Jan. 16, 1905.

I have examined the above account, and find the same to be correct.

LEONARD DAWSON,

Auditor.

Report of the Trustees of the Needham Free Public Library.

In the year 1904 the new library was dedicated, and it seems proper to group together a few historical facts, not matters of public record. In January, 1903, Mr. Leonard Dawson informed the trustees of the library that as the result of a correspondence begun early in the previous year, Andrew Carnegie, D. C. L., had offered to give to our town ten thousand dollars for a new library. The town report for 1903 contains particulars of the acceptance of the gifts of Mr. Carnegie and Mr. Carter, and some correspondence.

At 6.45 P. M., June 5, 1903, the venerable Samuel Hudson, one of the trustees of the library, turned the first sod, and late in the afternoon of August 20th, the corner stone was laid by Mrs. Jane Greenough Avery Carter; on both occasions there was music and appropriate invocations and addresses. On September 28 of that year, the town appropriated $2,500 for completing and furnishing the building, and grading the land; this with $405 subscribed by citizens, to procure a more pleasing kind of face brick, and $139.92 paid from maintenance in 1904 for finishing floors and furnishing, together with $100 appropriated by the town for furnishing, January 11, 1905, made the cost of the building and equipment

$13,144.92 not including the front walk, which was at the expense of Mr. William Carter. Incidental to the improved appearance of the locality it should be mentioned that the town also expended six hundred dollars from the general highway and sidewalk grants for edgestones, sidewalks, drainage and labor on Mellen street and Highland avenue, and that Mr. Carter graded his land adjoining the library grounds to correspond at a cost to him of forty-nine dollars. Fissell & Wagner of New York City were the builders, Albert Randall Ross, also of New York City, the architect, and Walter T. Parks of Taunton the supervising architect. Most of the furniture was in place May 2, 1904, and the building was dedicated in the town hall on June 18, on which occasion, the Hon. Samuel L. Powers, member of Congress from this district, gave an elaborate and scholarly address. The Lieutenant Governor of the Commonwealth, Hon. Curtis Guild, Jr., also spoke, and Mr. William Carter, donor of the site for the library, presided, and had previously entertained at his house the invited guests and others.

The trustees had actually received the custody of the new building from the selectmen on April 6, the day the latter had it from the building committee, but the usual transfers were made at the dedication.

An excellent portrait of Mr. Samuel Hudson was then presented by his son, and has been placed in the library, which also possesses a historical tablet presented by Thomas G. Lester of Portsmouth, N. H., and a handsome fountain for drinking water given by Selectman Joseph B. Thorpe. The furniture purchased by the committee last spring was of good quality, and the recent additions greatly increase the comfort and attractiveness of the library. The metallic shelving for books is of the latest

pattern, but if bound magazines and reference books are to be included, the capacity of the shelves will fall far short of six thousand books. At the present time the library contains nine hundred and sixty-three bound volumes, of which five hundred have been purchased by the town, and upward of thirty donated by Mr. Clarke of the trustees. One hundred and twenty-eight volumes of the Records of the Union and Confederate Armies were added to the reference department by the kindness of Hon. Samuel L. Powers through Mr. William Carter. Most acceptable donations were received from other citizens, and the rapid growth of this library is unparalelled in the history of the town. Its use by juvenile readers in the evening is large, and at times the chairs are all occupied. As our subscription to the Library Art Club brings us twice as many photographs as can conveniently be displayed in either library, we have divided them.

In view of the comparatively few new books placed during 1904 in the older library, it is perhaps remarkable that the use of it has continued to the extent that it has. The number of readers who frequent this library has increased, and there are many people who derive much pleasure from it.

It is for the interest of the town to give to all of its inhabitants the best library facilities that it can, and the time will doubtless come when more local opportunities will be provided.

But little was accomplished during the summer in the way of library work, but since September the librarian has devoted much of her time, outside of library hours, to cataloguing and getting the new library in order. Her faithful and efficient service, but poorly compensated, has been of great value to the community, and we know of no other person capable of doing what she does, whose

services can be obtained for less than several hundred dollars per year.

The three regular assistants in the library have been courteous and attentive, and have, we think, given satisfaction. The new library is open Tuesday, Friday and Saturday evenings and Saturday afternoons, the other at the customary hours.

Respectfully submitted in behalf of the

Trustees of the Needham Free Public Library,

GEORGE K. CLARKE.

Librarian's Report

FOR THE YEAR 1904.

NEEDHAM.

Number of volumes delivered for home use, by classes:

	Fiction.	History.	Miscellany.	Total.	Magazines.
January,	900	151	144	1195	107
February,	890	175	145	1210	144
March,	1031	193	181	1405	124
April,	1010	173	190	1373	100
May,	742	147	139	1028	70
June,	657	94	127	878	83
July,	507	73	86	666	63
August,	550	71	66	687	47
September,	560	88	89	737	68
October,	765	184	186	1135	103
November,	799	203	239	1241	107
December,	797	155	189	1141	107
	9,208	1,707	1,781	12,696	1,123

Total circulation of books during the year,	12,696
Total circulation of magazines during the year,	1,123
Addition of books to the library:	
By gift,	38
pamphlets,	8
By purchase,	84

The following is a list of the magazines and papers purchased:

Art Amateur.
Atlantic Monthly.
Book Lover's Magazine.
Century Magazine.
Cosmopolitan.
Forum.
Harper's Magazine.
Harper's Bazar.
Harper's Weekly.
Ladies Home Journal.
Lamp.
Library Journal.
Literary World.
Munsey.
North American Review.
Outlook.
Popular Science.
Review of Reviews.
Scientific American.
Scientific American (Builders' edition).
Scribner's Magazine.
St Nicholas.
Youths' Companion.

Magazines and papers presented and the names of the donors:

American Cultivator, James Mackintosh.
Christian Leader, Byron Groce, Boston.
Christian Register, Alice M. Hicks.
Christian Science Magazine, Estelle R. Freeman.
Latin School Register, F. deM. Dunn.
Littell's Living Age, Mrs. H. B. Hicks.
Our Dumb Animals, F. deM. Dunn.
Union Signal, W. C. T. U.
Woman's Journal, W. S. L.

Gifts of books from the following sources:

George Kuhn Clarke, Esq., pamphlets,	8
books,	13
Mrs. E. G. Pember,	3
Mrs. W. W. Bowes,	7
Mrs. Isaac Kingsbury,	1
Mrs. Thomas Joyce,	1
Mr. Benjamin Dewing,	1
Mr. Thomas Sutton,	1
State of Massachusetts,	9
U. S. Government,	2

HIGHLANDVILLE.

Number of volumes delivered for home use, by classes:

	Fiction.	History.	Miscellany.	Total.	Magazines.
June,	90	29	55	174	
July,	395	97	178	670	42
August,	377	65	123	565	48
September,	316	48	101	465	35
October,	312	50	75	437	56
November,	355	44	88	487	45
December,	397	50	76	523	77
	2,242	383	696	3,321	303

Total circulation of books from June,	3,321
magazines,	303
Books added:	
By gift, since June, books,	217
pamphlets,	36
By purchase,	476
Brought over from old reading room,	270
Total number of books,	963
pamphlets,	36

Gifts of books from the following sources:

Hon. Samuel L. Powers,	128
atlases and indexes,	36

Mr. William Carter,	3
Miss Bertha Coburn,	1
Mrs. Eugene Cloudman,	1
Miss Emma Walker,	2
Mrs. Sarah Tyrer,	1
Miss Maud Tyrer,	1
Mr. Willard Toone,	1
Mr. Frederick Morton,	1
Miss Carrie Evans,	1
Elmwood Club,	1
Mr. William Lawlor,	3
Mr. James Armstrong,	1
Mr. George Poggi,	1
Mr. James Willgoose,	1
Mr. James Lester,	2
Mr. George Kuhn Clarke,	28
Mr. Albert Perkins,	5
Mrs. William Kennedy,	4
Mrs. James M. Barnard,	1
Mr. Almon Coburn,	1
Mrs. Henry Thomas,	2
Mr. F. deM. Dunn,	10
First Christian Science Society, Needham,	2
Mr. John T. Wye,	1
Mrs. A. G. Coburn,	2
State of Massachusetts,	12

List of magazines and papers purchased:

American Machinist.
Century Magazine.
Cosmopolitan.
Leslie's Weekly.
Harper's Bazar.
Harper's Magazine.
Harper's Weekly.
Ladies Home Journal.
McClure's Magazine.
Munsey.
Pall Mall.

Review of Reviews.
Saturday Evening Post.
Scientific American.
St. Nicholas.
Strand Magazine.

Magazines and papers presented, and names of donors:

Christian Science Magazine, First Christian Science Church, Needham.
Christian Science Sentinel, First Christian Science Church, Needham.
Literary Digest, Mrs. William Carter.
Our Dumb Animals (2 copies), Miss Emma G. Elliot.

Respectfully submitted,

RIELLA J. DUNN,

Librarian.

Auditor's Statement

Showing the appropriations, receipts and expenditures for twelve months of the financial year ending Dec. 31, 1904, and the balance unexpended.

Accounts.	Appropriations and Receipts.	Expenditures.	Balance unexpended.
Highways	$8,472 15	$8,472 15	.....
Sidewalks	1,350 00	1,350 00	.....
Removal of snow	1,900 00	1,900 00	.....
Street lights	6,000 00	5,701 93	$298 07
Fire alarm	400 00	305 10	94 90
Fire department.			
Engineers' salaries	156 00	151 83	4 17
Maintenance	1,000 00	1,000 00	.....
Incidentals	300 00	260 49	39 51
Salaries of town officers	2,800 00	2,800 00	.....
Police	2,500 00	2,500 00	.....
Entorcement of liquor laws	100 00	10 00	90 00
Printing and stationery	950 00	950 00	.....
Incidentals	1,400 00	1,400 00	.....
Town hall and grounds	1,600 00	1,600 00	.....
Bonds of town officers	167 50	167 50	.....
Memorial day	150 00	150 00	.....
State aid	612 00	612 00	.....
Soldiers' relief	300 00	284 20	15 80
Relief of soldiers and sailors	100 00	.....	100 00
Settlement of Mary A. Murphy	330 00	330 00	.....
Hydrant service	4,000 00	4,000 00	.....
Support of poor	3,300 00	3,300 00	.....
Schools, maintenance	21,615 00	21,516 33	98 67
Painting Avery school	250 00	250 00	.....
Public library building	10,441 04	10,441 04	.....
Public library building, ext. exp's	650 00	650 00	.....
" " " grading lot	114 49	114 49	.....
" " " furnishing	1,500 00	1,500 00	.....
Public parks	150 00	139 63	10 37
Tree warden	100 00	100 00	.....
Public library, maintenance	1,731 96	1,576 11	155 85
Unpaid bills 1903	4,234 86	4,125 83	109 03
" " town hall dedication	98 49	86 73	11 76
Totals	$78,773 49	$77,745 36	$1,028 13
Departments where balances are continued.			
Water department, maintenance		$5,904 11	
" " construction		1,268 41	
† Total bills paid in all departments		$84,917 88	
* Public library building, grading lot, totals 1903–1904	$350 00	$350 00	

† Exclusive of bonds, interest and other town expenses not appropriated for in town meetings, which can be seen in the Recapitulation accounts of the town treasurer.

TOWN OF NEEDHAM, MASS.

FIFTEENTH ANNUAL REPORT

OF THE

Water Commissioners

FOR THE YEAR 1904

NEEDHAM
THE CHRONICLE PRESS
1905

Water Department.

Commissioners.

	Term expires.
WILLIAM CARTER, CHAIRMAN	1905
GEORGE H. TOONE	1906
EDMUND G. POND	1907

Clerk, Superintendent and Registrar.

GEORGE A. ADAMS.

Engineer at Pumping Station.

CHARLES H. MITCHELL.

Regular Meeting of the Board.

First Thursday in each month, at 7.30 p. m.

Telephone: Needham 44–2, Supt. residence.

Telephone: Needham 34–2, Commissioners' office.

Fifteenth Annual Report of the Water Commissioners

To the Inhabitants of the Town of Needham, Massachusetts :—

The board of water commissioners herewith submit their fifteenth annual report, for the year ending December 31, 1904.

At the annual town meeting in March, Mr. Edmund G. Pond was elected water commissioner for a term of three years.

The board organized by electing Mr. William Carter, chairman, and appointing George A. Adams clerk.

EXTENSIONS.

At the annual town meeting it was voted to refer to the water commissioners the matter of extending the water main in Brookside road. As the town failed to make an appropriation for the extension, we were unable to take any action in the matter.

BASIN.

In our last report it stated "that the water was let into the basin from the Hicks' spring supply Nov. 18, 1903. On Dec. 31 it was one third full, and the water table of the valley had risen 5 feet during that time." It com-

menced to overflow March 4, 1904, and remained practically full throughout the year, as the lowest point reached was 4 inches below the overflow. This is very gratifying as it was the opinion of many that the flow of water from Hicks' spring would not be sufficient to keep the basin from being entirely dry in the summer months, and the benefit to be derived would not warrant the expenditure of the amount which the additional supply would cost. But it is an assured fact that with the basin full as it was throughout the year, we have about ten million gallons of water in the valley in which our wells are located and from which our supply is obtained, that we never had before, and in addition to this a stream of spring water equal in quality to our original supply, from one to two hundred thousand gallons a day running into the same, which can be turned directly into the wells, if found necessary, and as this is a gravity stream it does away with the additional cost of pumping and gives the town an auxiliary supply that would not be turned aside by any water department of the state. We do not pump water from the basin and there is no pipe connection between it and the pumping plant. Neither is there any pipe connection between the basin and wells, but the presence of the basin has influenced the water table of the valley to such an extent that the auxiliary supply has never been turned into the wells, and the water in the wells has remained at a point several feet higher than any year since the works were installed.

GUARANTEES.

There are two guarantees that will expire in 1905, and considering the fact that a guarantee on a public street has never been made to run longer than ten years, your commissioners have deemed it advisable as a matter of equity

to terminate all guarantees on private ways at the expiration of ten years from the date of their execution.

BONDS.

Bonds to the amount of six thousand five hundred dollars ($6,500) have matured and been paid during the year. The outstanding bonds mature as follows:

1905,	$6,500
1906,	6,500
1907,	6,500
1908,	6,500
1909,	6,500
1910,	6,500
1911,	6,500
1912,	6,500
1913,	6,500
1914,	6,500
1915,	6,500
1916,	6,500
1917,	6,500
1918,	7,000
1919,	7,000
1920,	7,000
1921,	6,500
1922,	6,500
1923,	7,000
1924,	6,000
1925,	6,000
1926,	7,000
1927,	7,000
1928,	7,000
1929,	7,000
1930,	8,000
1931,	5,000
1932,	5,000

Total outstanding bonds,	$183,500
Total bonds matured and paid,	46,500
	$230,000

ESTIMATES FOR 1905.

We have estimated what in our judgment will be necessary to meet the expenses in 1905.

Interest on bonds and loans,	$7,635 00	
Salaries,	2,640 00	
Coal and wood,	1,800 00	
Supplies and repairs at station,	350 00	
Repairing and parts of meters,	300 00	
Loan,	6,000 00	
Leaks, supplies and general repairs,	887 48	
		$19,557 48

Balance in treasury,	$1,898 25
Amount due from all sources,	3,659 23
Estimated income for 1905,	9,000 00
Appropriation required for water for public purposes,	5,000 00
	$19,557 48

WILLIAM CARTER,
GEORGE H. TOONE,
EDMUND G. POND,
Water Commissioners.

Financial Report of the Water Commissioners.

Orders Drawn in 1904.

David W. Lewis, covers and frames,	$ 13 60
Whittier Machine Co., cheeks and arches,	21 60
Ludlow Valve Mfg. Co., gate and hydrant parts,	23 35
Walworth Mfg. Co., service stock,	230 56
Sumner Goodwin Mfg. Co., service stock,	153 14
Chadwick-Boston Lead Co., lead pipe,	4 31
Chapman Valve Mfg. Co., valve stems,	1 21
Reynolds Oil Co., oil,	48 90
Vacuum Oil Co., oil,	22 50
F. Diehl & Sons, cement,	2 50
Allen Bros., rubber stamps,	50
G. W. Knowlton Mfg. Co., ring packing,	7 88
Bay State Belting Co., sheet packing,	14 90
H. T. Childs, rubber boots,	13 50
H. S. Locke & Son, lumber,	23 04
Rowe & Perini, balance on contract,	255 00
James Russell Boiler Co., boiler, tubes and labor,	192 92
Ashton Valve Co., repairing safety valve,	1 25
C. A. Jenkins Co., polish,	1 25
C. J. Forand, repairing tools, etc.,	11 85
Wm. Carter, meadow hay,	2 20
Geo. W. Southworth, printing and stationery,	24 46

Adams Ex. Co., expressing,	5 29
Bleakney's Ex. Co., expressing,	95
Matthes' Ex., expressing,	1 00
N. Y., N. H. & H. R. R. Co., freight,	128 32
Bemis & Jewett, oil,	1 50
H. A. Kingsbury, painting wagon,	8 00
Greenwood & Daggett, fittings and polish,	2 93
Hartford Steam Boiler Ins. Co., insurance on boilers,	100 00
Buckley Bros., fittings, drain pipe,	14 05
H. Thomas, pipe,	90
T. J. Crossman, supplies,	24 60
Edison E. I. Co., service for pumping station,	15 00
Needham Post Office, stamped envelopes,	43 60
New England Tel. & Tel. Co., telephone service,	61 57
Hersey Mfg. Co., meters and couplings,	84 00
Hersey Mfg. Co., repairing meters,	24 40
Hersey Mfg. Co., parts of meters,	247 64
Neptune Meter Co., meters and couplings,	84 00
Neptune Meter Co., parts of meters,	106 22
National Meter Co., repairing meters,	40 68
National Meter Co., parts of meters,	15 69
C. H. Sprague & Son, 72 16-20 tons New River coal at $3.55 f. o. b. Providence,	258 44
C. H. Sprague & Son, 53 930-2240 tons New River coal at $3 20 f. o. b. Providence,	170 88
Joseph Willett, 20 1850-2240 tons Pocohontas coal at $5.20,	108 29
Joseph Willett, 55 980-2240 tons Pocohontas coal at $4.80,	266 10
Joseph Willett, 6 520-2240 tons Pea coal at $5.00,	30 93
Edison E. I. Co., 27 220-2240 tons New River coal at $4.00 f. o. b. Needham,	108 38
A. W. Walkup, 15 15-2240 tons Morrisdale coal at $4.70,	70 50
A. W. Walkup, 114 140-2240 tons Poco-	

hontas coal at $4.57,	521 26
A. E. Eaton, teaming,	129 76
Geo. W. Frye, stock and labor,	21 56
Chas. H. Mitchell, salary,	960 00
George Mitchell, 25 days labor,	50 00
Geo. A. Adams, salary,	1,200 00
Geo. A. Adams, cash paid for labor and supplies,	11 78
R. S. Adams, 312 days labor,	468 00
O. C. Richardson, 3 1-2 days labor,	7 00
Colin McMath, 7 days labor,	14 00
F. W. Slaney, Jr., 11 days labor,	22 00
Thos. F. Morrill, 256 days labor,	512 00
G. W. Colburn, teaming,	81 50
John Brady, 1 1-2 days labor,	3 00
James E. Duvall, 14 days labor,	28 00
Chas. Webber, 10 days labor,	20 00
John E. Roach, 6 days, 5 1-2 hours labor,	13 22
Wm. W. Smith, 5 days labor,	10 00
J. F. Buckley, 1 3-4 days labor for man,	3 50
C. N. Bleakney, 7 1-2 hours labor,	1 66
	$7,172 52
Interest on bonds,	7,600 00
Otis Pettee, interest,	55 00
Interest on bonds and paying coupons,	343 18
Loans,	6,000 00
	$21,170 70

Superintendent's Report.

To the Honorable Board of Water Commissioners :

GENTLEMEN : — I present herewith the report of this department, for the year ending Dec. 31, 1904.

SUMMARY OF RECEIPTS.

Cash in treasury Jan. 1, 1904,		$4,228 99
Water rates, etc.,	$9,384 91	
Meter rentals,	554 01	
Interest on deposits,	9 91	
Rent,	132 00	
Sale of grass,	40 00	
Returned insurance premium,	2 97	
Water for public purposes,	4,000 00	
Sale of meters,	28 50	
Extension of services,	532 44	
Loan,	6,000 00	
		20,684 74
		$24,913 73

SUMMARY OF EXPENDITURES.

Extension of mains, 1903,	$ 12 60	
Extension of services,	478 05	
Purchase of meters,	172 00	
Balance of basin contract,	300 00	
Increasing and protecting water supply,	305 76	
		$1,268 41

Coal at station,	1,726 09	
Salary of engineer,	960 00	
Retubing boiler,	192 92	
Insurance on boilers,	100 00	
Supplies at station,	199 45	
		3,178 46
Telephone service,	55 83	
Printing and stationery,	49 31	
Salaries,	1,668 00	
Repairing and parts of meters,	647 95	
Labor and material on leaks,	127 67	
Supplies and general repairing,	176 89	
		2,725 65
Interest on bonds,	7,600 00	
Interest on loans,	398 18	
Loans,	6,000 00	
Balance in treasury Dec. 31, 1904,	3,743 03	
		17,741 21
		$24,913 73

CONSTRUCTION ACCOUNT.

RECEIPTS.

Balance Jan. 1, 1904,	$2,552 25	
Extension of services and meters,	560 94	
		$3,113 19

EXPENDITURES.

Orders drawn,	$1,268 41	
Cash balance,	1,844 78	
		$3,113 19

ASSETS.

Cash balance,	$1,844 78	
Due from extension of services, etc.,	97 52	
		$1,942 30

LIABILITIES.

Balance on Hicks' spring lot,	$1,100 00	
Assets exceed liabilities,	842 30	
		$1,942 30

MAINTENANCE ACCOUNT.

RECEIPTS.

Balance Jan. 1, 1904,		$1,676 74
Rates, rentals, etc.,	$10,123 80	
Appropriation,	4,000 00	
Loan,	6,000 00	
		20,123 80
		$21,800 54

EXPENDITURES.

Orders drawn,	$5,904 11	
Interest on bonds and loans,	7,998 18	
Loan of 1904,	6,000 00	
Cash balance,	1,898 25	
		$21,800 54

ASSETS.

Guarantees,	$2,149 54	
Water rates,	1,168 30	
Meter rentals,	59 26	
Repairs, rent, etc.,	282 13	
Cash,	1,898 25	
		$5,557 48

LIABILITIES.

Loan,	$6,000 00
Liabilities exceed assets,	442 52
	$5,557 48

COST OF WORKS.

Cost of works as reported Dec. 31, 1903,	$239,439 33
Expended in 1904,	707 47
	$240,146 80

ANNUAL REVENUE.

Revenue since works were established, excluding income received from the town for water for public purposes:

1890,	$ 505 99
1891,	2,318 45
1892,	3,125 99
1893,	4,205 75
1894,	5,096 07
1895,	5,826 42
1896 (ten months),	5,362 11
1897,	6,629 75
1898,	6,808 11
1899,	7,334 06
1900,	7,857 09
1901,	7,593 08
1902,	7,890 28
1903,	8,959 75
1904,	9,156 81

METERS.

Twenty meters have been bought this year, making seven hundred seventy-nine, in the department. The consumers own three hundred four, and the department four hundred seventy-five. Following is a list of meters:

LIST OF METERS.

NAME AND SIZE.	1-2 in.	5-8 in.	3-4 in.	1 in.	1 1-2 in.	2 in.	Total.
Crown	...	68	1	0	0	0	69
Hersey	...	102	1	5	3	1	112
Hersey Disc	...	187	1	2	0	1	191
Nash	...	19	0	0	0	0	19
Thomson	...	8	0	0	0	0	8
Thomson "Bee"	30	0	0	0	0	0	30
Trident	...	346	1	1	0	0	348
Worthington	...	2	...	...	...	...	2
Total	30	732	4	8	3	2	779

SERVICES.

Nineteen services have been added during the year, and three discontinued, making a total of eight hundred eleven. Forty-one have been shut off temporarily. The length of service pipe laid is 1,596.6 feet, added to the amount reported Dec. 31, 1903, makes a total of 63,714.8 feet, or 12.06 miles.

For list of mains, see report of 1903.

Summary of Statistics.

For the Year ending Dec. 31, 1904.

NEEDHAM WATER WORKS, NORFOLK COUNTY, MASS.

Population by census of 1900—4,014.
Date of construction—1890.
By whom owned—Town of Needham.
Source of supply—wells.
Mode of supply—pumping to standpipe.

PUMPING.

1. Builders of pumping machinery—The George F. Blake Mfg. Co.
2. Description of fuel used—
   a. Kind—bituminous coal.
   b. Average price of coal per gross ton, delivered, $4.72.
3. Coal consumed for the year—663,000 pounds.
4. Total pumping for the year—100,176,526 gallons, without allowance for slip.
5. Average static head against which pumps work—242 feet.
6. Average dynamic head against which pumps work—255 feet.
7. Number of gallons pumped per pound of coal—151.1.
8. Duty $= \dfrac{\text{gallons pumped} \times 8.34 \text{ (lbs.)} \times 100 \times \text{dynamic head}}{\text{Total fuel consumed}} = 32{,}133{,}547$

Cost of pumping, figured on pumping station expenses, viz., $3,178.46.

9. Per million gallons pumped—$31.72.
10. Per million gallons raised one foot (dynamic)—$.124

Cost of pumping figured on total maintenance, viz., $13,902.29.

11. Per million gallons pumped—$138.87.
12. Per million gallons raised one foot (dynamic)—$.544

CONSUMPTION.

1.	Estimated total population at date,	4,400
2.	Estimated population on lines of pipe,	4,150
3.	Estimated population supplied,	3,950
4.	Total consumption for the year,	100,176,526 gallons.
5.	Average daily consumption,	273,706 gallons.
6.	Gallons per day to each inhabitant,	62
7.	Gallons per day to each consumer,	69
8.	Gallons per day to each tap,	337

DISTRIBUTION—MAINS.

1.	Kinds of pipe, iron.	
2.	Sizes, from 4 inch to 12 inch.	
3.	Extended during the year,	none
4.	Total now in use, 34.60 miles.	
5.	Number of hydrants added during year,	none
6.	Number of hydrants now in use, public 280, private 4,	284
7.	Number of stop gates added during the year,	none
8.	Number of stop gates now in use,	264
9.	Range of pressure on mains at centre of town, 63 lbs. to 77 lbs.	

SERVICES.

10. Kind of pipe—cast iron, cement lined iron, galvanized iron, lead and lead lined iron.
11. Sizes, 1-2 to 4 inch.

12. Extended 1,596.6 feet.
13. Total now in use 12.06 miles.
14. Number of service taps added during year, 19
15. Number now in use, 811
16. Average length of service, 78.5 feet,
17. Number of meters purchased, 20
18. Number now in use, 779
19. Percentage of service metered, (Domestic) 100

Water pumped since works were established, Dec. 1890:

1890 . .	1,185,637 gallons.
1891 . .	9,278,008 gallons.
1892 . .	23,963,508 gallons.
1893 . .	34,744,726 gallons.
1894 . .	40,959,255 gallons.
1895 . .	50,771,384 gallons.
1896 . .	53,599,032 gallons.
1897 . .	65,949,410 gallons.
1898 . .	77,202,200 gallons.
1899 . .	81,799,375 gallons.
1900 . .	81,684,617 gallons.
1901 . .	84,306,557 gallons.
1902 . .	100,350,737 gallons.
1903 . .	107,580,370 gallons.
1904 . .	100,176,526 gallons.

WATER PUMPED IN 1904.

MONTHS.	Gallons pumped, 1904.	Average per day in each month.	Coal consumed, including heating station and banking fires.	Average number gallons pumped per pound coal.
January	9,599,624	309,665	64,200	149.5
February	9,198,460	317,188	60,800	151.2
March	9,027,394	291,206	60,800	148.4
April	7,556,316	251,877	55,300	136.6
May	8,267,994	266,709	55,700	148.4
June	8,326,086	274,202	56,300	147.8
July	9,110,198	293,877	55,000	165.6
August	8,301,036	267,775	54,700	151.7
September	7,691,580	256,386	48,400	158.9
October	7,934,530	255,952	52,100	152.2
November	7,316,626	243,887	48,800	149.9
December	7,846,682	253,118	50,900	154.1
Totals.	100,176,526	273,706	663,000	151.1

Largest day's pumping July 30th, 422,280 gallons.

Largest week's pumping July 17th to 23rd, 2,604,256 gallons.

Respectfully submitted,

GEORGE A. ADAMS,

Superintendent and Registrar.

Water Department.

LEVI LADD, Treasurer,

In account with the Town of Needham

From Jan. 1, 1904, to Jan. 1, 1905.

Dr.

1904.			
Jan.	1	To balance on hand,	$4,228 99
		Meter rentals,	8 50
		Department service,	9 32
		Water taxes,	233 89
Feb.		Meter rentals,	4 46
		Department service,	15 70
		Water taxes,	57 96
		E. H. Bowers, return insurance premium,	2 97
		Chas. H. Mitchell, for rent,	12 00
March		Meter rentals,	3 00
		Water taxes,	50 41
April		Meter rentals,	13 37
		Water taxes,	831 15
		Chas. H. Mitchell, for rent,	24 00
May		Meter rentals,	21 38
		Department service,	35 70
		Water taxes,	1,980 49
		Chas. H. Mitchell, for rent,	12 00
	23	Loring, Tolman & Tupper, for 6 months' note,	6,000 00

June		Meter rentals,	1 83
		Department service,	21 57
		Water taxes,	129 96
July		Meter rentals,	2 00
		Water taxes,	70 80
		Chas. H. Mitchell, for rent,	24 00
Aug.		Meter rentals,	3 00
		Water taxes,	166 85
		Chas. H. Mitchell, for rent,	12 00
	15	Town of Needham, for hydrant service,	4,000 00
Sept.		Meter rentals,	3 00
		Water taxes,	70 54
Oct.		Meter rentals,	41 00
		Department service,	1 65
		Water taxes,	418 51
		Chas. H. Mitchell, for rent,	12 00
		Bond & Goodwin, for note due Dec. 7,	2,000 00
Nov.		Meter rentals,	243 51
		Department service,	43 85
		Water taxes,	2,297 39
		Chas. H. Mitchell, for rent,	24 00
	28	Jose, Parker & Co., for 12 months' note,	6,000 00
Dec.		Meter rentals,	208 96
		Department service,	433 15
		Water taxes,	3,076 96
		Chas. H. Mitchell, for rent,	12 00
		Interest on balances,	9 91
		Alger E. Eaton, for grass,	40 00
			$32,913 73

Cr.

By cash paid as follows:

Feb.	27	Boston Safe Deposit & Trust Co., for interest on bonds due March 1,	$3,800 00

		Collecting check,	10
May	23	Loring, Tolman & Tupper, for 6 months' interest on note, at 3.74 per cent,	112 20
	23	Jose, Parker & Co., note due this day,	6,000 00
Aug.	15	Boston Safe Deposit & Trust Co., for interest on bonds due Sept. 1,	3,800 00
Oct.	10	Bond & Goodwin, for interest on note, at 3 1-2 per cent,	11 28
	10	Otis T. Pettee, for interest,	55 00
Nov.	28	Jose, Parker & Co., for note due this day,	6,000 00
	28	Jose, Parker & Co., for interest on note, at 3.66 per cent,	219 60
Dec.	7	Bond & Goodwin, for note due this day,	2,000 00
		On orders of the auditor on the water department,	7,172 52
1905.			
Jan.	1	To balance on hand,	3,743 03
			$32,913 73

RECAPITULATION

Dr.

1904			
Jan.	1.	To balance,	$4,228 99
		Meter rentals,	554 01
		Department service,	560 94
		Water tax,	9,384 91
		Loans,	14,000 00
		Hydrant service,	4,000 00
		Rent,	132 00
		Interest,	9 91
		Insurance,	2 97
		Grass,	40 00
			$32,913 73

Cr.

By cash paid as follows:			
		Interest on bonds,	7,600 00
		Loans,	14,000 00
		Interest on loans,	398 08
		Collecting check,	10
		On orders of the auditor on the water department,	7,172 52
1905.			
Jan.	1.	To balance on hand,	3,743 03
			$32,913 73

Needham, Jan. 21, 1905.

I have examined the account of Levi Ladd, Treasurer, with the Needham Water Department, and find the same to be correct. LEONARD DAWSON, Auditor.

REPORT OF

Committee on Appropriations.

R. P. Snelling, H. D. Blackman, Theodore McIntosh, J. E. Buckley, William Gorse, Edgar H. Bowers, Emery Grover, William Carter and Thomas J. Crossman, being the committee appointed by vote of the town at the town meeting held on the 11th day of January, 1905, to consider and recommend the necessary appropriations of money for the current year, respectfully present the following report. It is to be understood that the following amounts are in addition to the sums appropriated at the January meeting.

Fire department incidentals,	$ 250 00
Fire alarm,	500 00
Mary A. Murphy, settlement,	247 50
Memorial Day; to be spent under the direction of Galen Orr Post, G. A. R.,	150 00
Bonds of town officers,	167 50
Enforcement of liquor laws,	100 00
Schools,	19,325 00
Hydrant service and public use of water,	5,000 00
Care of public grounds,	250 00
Use of tree warden,	100 00
New hose for fire department,	500 00
New combination hose wagon, as recommended by the chief engineer,	1,200 00

Repairs on station 1,	100 00
Highways, townways, and bridges, Street R. R. tax, and	6,600 00
Support of poor,	2,800 00
Sidewalks, receipts and	1,350 00
Street lights,	5,000 00
Incidentals,	850 00
Salaries of town officers,	3,500 00
Salaries of fire department,	156 00
Maintenance of fire department,	800 00
Printing and stationery,	500 00
Town hall and grounds,	1,300 00
Removal of snow,	700 00
Police,	2,200 00
State aid,	850 00
Soldiers' relief,	200 00
Public library, dog tax and	1,050 00
	$55,746 00

EDGAR H. BOWERS,
Chairman.

THEODORE McINTOSH,
Clerk.

For the Committee

REPORTS OF

The Needham Free Public Library

Building and Furnishing Committees.

To the Citizens of the Town of Needham:

The building and furnishing committees of the new Needham Free Public Library Building, the gift of Andrew Carnegie, Esq., herewith submit the following reports:

BUILDING.

The building is the design of Mr. Albert Randolph Ross, architect, of New York City, who was selected after an open competition.

Sealed proposals were received on his plans from four building firms with the result that the committee signed contracts with the firm of Fissell & Wagner, builders, who furnished bonds to satisfactorily complete the building according to the plans and specifications of Mr. Ross, the contract being for the entire construction of building, including plumbing, heating, and electric light wiring.

Mr. Walter L. Park, architect, assisted Mr. Ross in superintending the construction of the building.

After the excavation of the cellar the committee found it necessary to thoroughly drain the land and cement

outside of the cellar wall; besides this expense other changes were made which made it necessary for the town to appropriate in September, 1903, the sum of $650.00 to meet this additional expense.

The color of the outside brick and terra-cotta work were changed, this extra cost being raised by subscription (see financial report).

The first sod was removed on the site, corner of Highland avenue and Mellen street, the gift of Mr. William Carter, on June 5, 1903 by Mr. Samuel Hudson, and on Aug. 20, 1903, the corner stone was laid by Mrs. Jane G. A. Carter. Both public ceremonies were largely attended by town officers and citizens, suitable addresses were made and singing by the school children.

The building is thoroughly constructed, being designed and arranged in accordance with the best modern methods of library construction, and when future developments shall require an extension of the book capacity, addition can be made for a small outlay in the rear of the building which will give unlimited capacity for the shelving of books and at the same time leave the architecture in the front of building in its original state.

Underground wires for electric lighting and telephone service have been placed in position by the Edison Electric Illuminating Co., and the New England Telephone & Telegraph Co., without expense to the town.

The building having been accepted by the committee, was informally handed over to the selectmen of the town on April 6, 1904.

FURNISHING.

The committee desires to report that the upper rooms of the building, which include two reading rooms, reference room, librarian and trustees' room, and stack room, have

been furnished as far as the appropriation would allow, with suitable library furniture and also with electric light fixtures and window shades.

The stack room has been furnished with steel stacks for books by the Art Metal Construction Co. at a cost of $500.00. This room is so designed that an extra tier of stacks can be placed directly over those now in position, thus practically doubling the present capacity for book shelving, at a cost of about $500.00; besides this proposed increase, to be made when required, the reading and reference rooms are so arranged that book shelves can be placed near the walls, as is usually done in library buildings, thereby still further increasing the book capacity in the building and meeting the entire demands of the town for many years to come.

The furnitnre throughout the rooms, including the delivery desk, is of quartered oak especially made for the building by The Derby Desk Co.

A beautiful hand carved marble drinking fountain, suitably inscribed, the gift of Mr. Joseph B. Thorpe, has been received and placed in position in the delivery room.

Upon the wall in the main entrance has been placed a marble slab, the gift of Mr. Thomas G. Lester, of Portsmouth, N. H. (a native of Needham), inscribed as follows:

NEEDHAM
PUBLIC
LIBRARY

ERECTED ANNO DOMINI NINETEEN HUNDRED AND THREE
WITH MONEY GIVEN BY
ANDREW CARNEGIE
OF NEW YORK CITY
ON THIS SITE GIVEN BY
WILLIAM CARTER
OF NEEDHAM

ALBERT RANDOLPH ROSS
ARCHITECT
FISSELL AND WAGNER
BUILDERS

BY THOS. G. LESTER.

The committee on behalf of the town desires to publicly thank these donors, as well as all those who gave and assisted in the building fund.

GRADING LOT.

The highway department, as per vote of the town, has done the work of grading in a satisfactory manner, at a cost to the town of $350.00; a detailed account is shown in the selectmen's department.

Curbing was set on the edge in front and around corner of the lot as far as the appropriation would allow. We would recommend that this thumb curbing be completed at some future time (as per plans on file), which would add to the attractiveness of the grounds. We also desire to thank Mr. Wm. Carter for grading the rear part of the library lot and his lot adjoining, and placing in position the fence in the rear; also for the granolithic walk to main entrance, which was made possible by his generous donation. The walk to main entrance was the work of Mr. Andrew Allen and was done in a workmanlike manner.

Respectfully submitted,

LEONARD DAWSON,
Chairman.

HENRY T. CHILDS,
Secretary.

For the Committees.

Receipts and Expenditures of the Building Committee,

Henry T. Childs, Treasurer.

BUILDING.

Dr.

To cash received as follows:	
Andrew Carnegie,	$10,000 00
William Carter,	100 00
William Gorse,	50 00
Joseph Thorpe,	50 00
Alfred J. Mercer,	25 00
Charles E. Stanwood,	25 00
Horace A. Carter,	25 00
George K. Clarke,	25 00
Nathan H. Suren,	25 00
John F. Brooks Co.,	20 00
William Roper,	15 00
William H. Carter,	15 00
James H. Whetton,	15 00
Robert B. Walker,	15 00
William Mitchell, M. D.,	10 00
Samuel Hudson,	10 00
Oliver Crisp,	10 00
Walter Chesley,	5 00
Town of Needham, appropriation,	650 00
Interest on deposits,	1 04
	$11,091 04

Cr.

By cash paid as follows:	
Fissel & Wagner, contract and extras,	$10,291 70
H. S. Locke & Son, paper and drain pipe,	8 83
Clark & Mills Electric Co., bell and clock wiring,	19 38
Electric light charges,	6 90
H. Thomas, copper box and labor,	3 23
W. Chesley, extra work on foundation and drainage,	156 33
Reading Hardware Co., hardware,	3 92
Hampden Lumber Co., door, jambs and trimming,	27 70
Albert R. Ross, commissions of architect,	515 64
Pheil Bros., paint, stain and labor,	13 00
H. T. Childs, balance on curtains,	7 69
J. F. Fallon, cutting corner stone and step for town seal,	20 25
H. Thomas, part payment plumbing for drinking fountain,	16 47
	$11,091 04

Needham, Feb. 15, 1906.

I have examined the above accounts of Henry T. Childs, and find the same to be correct, and the amount of money paid, $11,091.04, for which receipts are on file.

LEONARD DAWSON,

Town Auditor.

LIBRARY FURNISHING.

Dr.

Art Metal Co., stacks,	$500 00
The Murdock Corp., bronze seal,	25 00
Derby Desk Co., library furniture,	705 00
Clark & Mills, electric fixtures and installing same,	213 25
Electric Gas Light Co., electric supplies,	4 74
A. R. Ross, lettering designs,	14 70
H. T. Childs, window shades,	37 31
	$1,500 00

Cr.

By town appropriation,	$1,500 00

SUMMARY OF LIBRARY TOTALS.

Building,	$11,091 04
Furnishings,	1,500 00
Grading,	350 00
Walk to main entrance,	92 75
	$13,033 79

TOWN OF NEEDHAM, MASS.

ANNUAL REPORT

OF THE

ASSESSORS

FOR THE YEAR 1904

NEEDHAM
THE CHRONICLE PRESS
1905

Assessors' Report.

The assessors present herewith the usual memoranda of table of aggregates, exempted property and summary of assessments, and have added a statement of the assets and liabilities of the town on May 1st, 1904, corresponding with the return made to the tax commissioner. An examination of this statement shows the excess of assets over liabilities to be $193,550.

It will also be seen that our gain in taxable property from May 1st, 1903, to May 1st, 1904, was a very creditable one, $200,134.

This increase in valuation and the use of surplus treasury funds as voted, enabled your assessors to fix the tax rate for 1904, one dollar less than that of 1903.

It is to be expected that, as the town grows the necessary expenses in about every department will be larger, and a comparison of the estimates of your appropriation committee with the expenditures for 1904 as reported by the auditor shows an increase for 1905 of about $4,500, but special appropriations of about $6,000 made in the latter part of 1903 and included in last year's tax levy are eliminated, so that although we do not anticipate very much addition to property the coming year, unless the town by its votes at the annual meeting largely exceeds the committee's estimates or we are confronted by ex-

cessive state and county taxes some further reduction in rate may be looked for.

We hear a continual cry for a low tax rate accompanied by the statement that we must go to ten or eleven dollars if we expect to attract any considerable amount of wealth to our town. Nothing would be better than large additions to our personal property; our total is very small compared to our real estate. To bring about any such material reduction of rate, not only must appropriations be kept at a minimum but in some way new property must be reached. As has been said again and again by preceding boards there is undoubtedly a large amount of invisible personal property held in Needham escaping taxation. The assessors may try their best and carry the obnoxious dooming plan almost to extremes only to find they have failed to reach much of what they believe to be concealed, but if every person would concientiously return to the assessors a statement of all they have, the total gain would in our opinion, surprise everyone. This would be doing only just what the law says you shall do. Some withhold these statements because they fear their contents will be made public. These returns are never seen by anyone except the assessors and the state authorities, and any assessor divulging their contents violates his oath of office.

Your board would again appeal to all to heed this request for personal property returns the coming year, and let us see if the increase thus obtained does not materially aid in a lower rate.

JOHN F. MILLS,
JAMES F. RYAN,
GEORGE W. TISDALE,
Assessors of Needham.

Table of Aggregates

AS ASSESSED MAY 1, 1904.

Value of real estate taxed to residents,	$2,698,325	
Value of real estate taxed to non-residents, including the Town of Brookline, City of Newton and Commonwealth of Massachusetts,	846,100	
Total value of real estate,		$3,544,425
Value of personal property taxed to residents,	$429,370	
Value of personal property taxed to non-residents,	67,405	
Total value of personal property assessed,		$496,775
Aggregate value of real and personal property,		$4,041,200
Amount exempt from taxation under Chapter 12, revised laws,		6,150
Net taxable valuation by assessors,		$4,035,050
Town appropriations, including fixed charges and fractional addition, less		

amount voted to be taken from treasury,	$73,838 87	
State tax,	3,175 00	
County tax,	2,878 31	
Metropolitan park tax,	1,598 76	
Total,		$81,490 94
Deduct amount estimated to be received for bank and corporation taxes for 1904,		7,740 00
		$73,750 94
Taxes on real estate except Town of Brookline, City of Newton and Commonwealth of Massachusetts,	$61,571 30	
Taxes on personal estate, including excise tax on street railway companies,	9,440 00	
Taxes on polls,	2,366 00	
Amount committed to collector,	$73,377 30	
Amount received from Town of Brookline, City of Newton and Commonwealth of Massachusetts,	373 64	
		$73,750 94
Amount received from corporation tax,		6,625 88
Amount received from bank tax,		1,088 21
Amount received from street railways, dividend tax,		667 06
Total tax from all sources,		$82,132 09

Rate of taxation, $17.50.
Rate of poll tax, $2.00.
Number of polls, 1,183.
Number of acres of land assessed, 7,598.
Number of dwelling houses assessed, 933.
Number of horses assessed, 420.
Number of cows assessed, 672.
Number of sheep assessed, 28.
Number of neat cattle, other than cows, assessed, 84.
Number of fowls assessed, 5,010.
Value of fowls assessed, $2,546.
Number of swine assessed, 259.
Number of resident individuals and firms assessed on property, 783.
Number of non-resident individuals and firms assessed on property, 454.
Number of persons assessed for poll tax only, 758.
Whole number of assessments, 1995.

Value of buildings assessed, excluding land,	$1,965,450	
Value of land assessed, excluding buildings,	1,578,575	
Total value of real estate,		$3,544,325
Gain in value of real estate from 1903,	$ 82,915	
Gain in value of personal estate from 1903,	$117,219	
Total gain from 1903,	$200,134	

Real Estate Exempt from Taxation.

Christ Church Corporation,	
church building, Highland av.,	$ 3,800
14,400 ft. land,	1,000
Convalescent Home of the Children's Hospital,	
17 82-100 acres land, Forest st.,	5,455
Evangelical Congregational Church of Needham,	
church building. etc., Great Plain av.,	12,300
23,000 ft. land,	1,600
First Baptist Church,	
church building, etc., Highland av.,	10,300
26,070 ft. land,	2,675
First Parish in Needham,	
church building, Dedham av.,	8,000
23,685 ft. land,	1,900
Methodist Episcopal Society,	
church building, etc., Highland av.,	6,500
12,485 ft. land,	750
St. Joseph's Church,	
church building, etc., Highland av.,	20,500
27,963 ft. land,	1,675

Assets and Liabilities

MAY 1, 1904.

ASSETS.

Avery school building, furnishings and 65,420 feet of land,	$ 16,275
Dwight school building, furnishings and 98,315 feet of land,	4,550
Eliot school building, furnishings and 43,560 feet of land,	4,875
Harris school building, furnishings and 43,560 feet of land,	3,050
High school building, furnishings and 48,300 feet of land,	36,900
Kimball school building, furnishings and 71,255 feet of land,	20,975
Parker school building, furnishings and 43,560 feet of land,	3,450
Public libraries, building, furnishings and 11,711 feet of land,	20,700
Town hall and furnishings,	58,475
Engine house, Chestnut street, and 3,500 feet of land,	3,250
Engine house, Highland avenue, and 11,123 feet of land,	4,100

Common, Highlandville, 18,096 feet of land,	4,525
Common, Needham, 65,115 feet of land,	32,550
Dedham Avenue Park, 14,622 feet of land,	1,150
South Street Park, 4 1-8 acres of land,	1,250
Gravel land, "Alden," 36,191 feet,	375
Gravel land, Central avenue, 1-2 acre,	100
Storage Building and 49,034 feet of land, "Ireland,"	1,000
Water works,	242,000
Fire apparatus,	4,000
Electric lighting system,	10,500
Apparatus, highway department,	6,000
Fire alarm system,	6,000
Dwight school fund,	6,000
	$492,050

LIABILITIES.

High school building,	$ 19,000
Town hall building,	52,000
Water works,	190,000
Refunding school bonds,	6,000
Refunding water loan bonds,	23,000
Town note, due 1904,	3,000
" " 1905,	3,000
" " 1906,	2,500
	$298,500

Total assets,	$492,050
Total liabilities,	298,500
Excess of assets,	$193,550

Valuation List

NAMES,		Tax on Polls	Value of Real Estate.	Tax on Real Estate.	Value of Per. Estate.	Tax on Per Estate
Abell, Emma M	off Cartwright st			4 38		
house (paper)			175			
3-4 acre land			75			
Abell, George L	off Cartwright st	2				
Abraham, Bernard S	Central av	2				
Abraham, Thomas	Central av	2			35	61
Abraham, Thomas E	Central av	2				
Abraham, William H	Central av	2				
Ackroyd, James A	Chestnut st	2				
Adams, Elias W	Kimball st	2		22 75		
house			1,000			
9,600 ft land			300			
Adams, George	Chestnut st	2		24 06		
house			900			
barn and poultry house			150			
43,560 ft land			325			
Adams, George A	Dedham av	2		109 81	125	2 19
house			3,000			
stable			500			
12,328 ft land			750			
house, Nehoiden Block			1,400			
1 1-4 acres land			625			
Adams, George T	Pickering st	2				
Adams, John H	Webster st	2				
Adams, William E	12 Pleasant st	2		30 63		
house			1,600			
12,300 ft land			150			
Adams Brothers	Great Plain av				2,950	51 63
Ahearn, John F	51 Hillside av	2				
Ahearn, Matthew	51 Hillside av	2				
Ahearn, Thomas C	51 Hillside av	2				
Albanise, Nicholas	Central av	2				
Alden, Abbie E	151 Central av			31 06		
house			900			
barn etc.			100			
5 1-2 acres tillage			700			
2 2-1 acres meadow			75			
Alden, Francis, heirs of	Webster st			16 19		
house			425			

NAMES,	Tax on Polls	Value of Real Estate.	Tax on Real Estate.	Value of Per. Estate.	Tax on Per Estate
64,190 ft land		500			
Alden, George A Grove st	2			23,300	407 75
Alden, George A and Pope, Arthur W Grove st			943 25	1,940	33 95
barn and silo off Charles River st		3,850			
small barn		100			
3 dutch barns		200			
creamery		400			
house		2,500			
barn and shed		1.200			
shop		500			
ice house		400			
196 1-2 acres land south side		14.500			
48 1-10 acres land Grove and Charles River st		6,000			
40 acres land		2,400			
35 acres pasture		2,100			
13 acres tillage		775			
17 acres pasture and woodland		775			
21 acres pasture		950			
20 acres land west side Grove st		4,000			
94 acres land west side Grove st		11,750			
12 1-2 acres land "Esty"		500			
24 acres land "Morse"		1,000			
Alden, George H Webster st	2				
Alden, Harriet J Grove st			311 94		
house		8,000			
cottage, stable etc.		3,000			
40,513 3-4 ft land		6,825			
Alden, Moses E 151 Central av	2			145	2 54
Alexander, Joseph A Linden st	2				
Allen, Charles H Chestnut st	2				
Allen, Emma A Chestnut st			64 31		
house and outbuildings		2,550			
18,622 ft land		1,125			
Allen, Henry off Brookside rd	2				
Allen, Herbert C Great Plain av	2				
Allen, Herbert C Newell st	2				
Allen, James W Chestnut st	2				
Allen, Patrick off Great Plain av	2				
Allen, William. H H Chestnut st	2				
Allin, John W 33 Hillside av	2		29 75		
house etc.		1,025			
22,045 ft land		675			
Allman, Timothy F 175 Webster st	2				
Allsebrook, George Hillside av	2				
Allsebrook, John Hillside av	2		22 75		
house		800			
14,283 ft land		500			
Almorth, Gustave A Walnut st	2				
Ambrose, George W Jr Rosemary Hill st	2		10 50	10	18

NAMES.		Tax on Polls.	Value of Real Estate.	Tax on Real Estate.	Value of Per. Estate.	Tax on Per. Estate.
house			100			
50,520 ft land			500			
Anderson, John F	Cartwright st	2				
Arizosi, Louis	Highland av	2				
Armstrong, George	180 Central av	2		35 00	100	1 75
house			1,300			
shop			350			
1 1-2 acres land			350			
Armstrong, James	Pine Grove st	2		21 00		
house			900			
11,950 ft land			300			
Armstrong, John T	off Hunnewell st	2				
Armstrong, Richard	57 Hillside av	2				
Armstrong, William	31 Hillside av	2		36 75	300	5 25
house			1,250			
shop etc			300			
19,628 ft land			550			
Arnold, Elizabeth L	Central av			46 38		
house			1,500			
shop etc			250			
43,560 ft land			900			
Arnold, John	Central av	2				
Atamian, Adam	Highland av	2				
Atamian, Simon	Highland av	2				
Atkinson, DeLacy	Mellen st	2		37 63	275	4 81
house			1,800			
8,514 ft land			350			
Atwood, Eleazer A	Kingsbury st	2		104 13	5	09
house			2,500			
stable			400			
poultry-house			150			
5 1-3 acres land			2,900			
Atwood, E Edwin	Kingsbury st	2				
Bagueley, Edward	Great Plain av	2				
Baicutis, Stanislow	Highland av	2				
Bailey, Charles H	2 Union st	2				
Bailey, Edward, heirs of	2 Union st			29 75		
house			1,500			
4,800 ft land			200			
Bailey, Frank	Hunnewell st	2				
Bailey, George H	2 Union st	2			30	53
Bailey, George H and William	2 Union st			13 13	750	13 13
stable and shed	Rosemary Hill st		300			
1 acre land			450			
Bailey, Melvina A	West st			105 00		
house			3,500			
stable and poultry-house			1,000			
10 acres land			1,500			
Bailey, Whitney F	Great Plain av	2				
Bailey, William	2 Union st	2				
Bailey, William P	West st	2			380	6 65

NAMES.		Tax on Polls.	Value of Real Estate.	Tax on Real Estate.	Value of Per. Estate.	Tax on Per. Estate.
Baker, Charles R	Highland av	2		38 94		
house			1,800			
5,966 ft land			425			
Baker, John	Highland av	2				
Baldwin, George L	Webster st	2				
Barnes, Martha I	Chestnut st			71 31		
4-family house			3,500			
15,000 ft land			575			
Barker, George W	Warren st	2				
Barker, Louise S	Warren st			58 19		
house			2,500			
16,575 ft land			825			
Barr, Benjamin L	Great Plain av	2		23 63	50	88
house			700			
stable etc			200			
1 acre land			450			
Barratt, Caroline	101 Hillside av			144 38		
3-family house			3,500			
house			1,300			
43,560 ft land			1,750			
house			1,300			
2 shops etc			250			
13,758 ft land			150			
Bartlett, Mary A	343 Great Plain av			14 88		
half-house			500			
1-2 acre land			350			
Bartlett, William K	343 Great Plain av	2				
Barry, John C	South st	2				
Batcheller, George S	Charles River st	2				
Bates, Catherine	10 Linden st			26 69		
house			1,000			
10,890 ft land			525			
Baum, George H	Nehoiden st	2				
Bazoli, Joseph	Dedham av	2				
Bean, George F	Grove st	2			750	13 13
Bean, Josiah H, heirs of	Grove st			98 00		
house			1,800			
barn			500			
tool-house and shop			225			
12 3-4 acres tillage			2,550			
7 acres woodland			525			
Beckman, Charles E	Hillside av	2		41 56		
house			2,000			
12,520 ft land			375			
Beech, Samuel	Mellen st	2				
Beekman, Frederick W	Hunnewell st	2				
Beekman, Garrett	Hunnewell st	2				
Beless, Charlotte, heirs of	High st			34 56		
house			900			
shop			200			
43,560 ft land			875			
Beless, Harry C	High st	2				

NAMES.		Tax on Polls.	Value of Real Estate.	Tax on Real Estate.	Value of Per. Estate.	Tax on Per, Estate.
Beless, John H	High st	2		39 33		
house			1,600			
shop			100			
21,780 ft land			550			
Beless, Samuel	84 Nehoiden st	2		24 50		
house, Greendale av			1,025			
1-2 acre land			375			
Bell, J Carroll	Rosemary st	2				
Bell, Julius H	Rosemary st	2				
Belyea, Avard R	Charles River st	2			35	61
Belyea, Mattie C	Charles River st			38 94		
house			1,000			
barn, etc			600			
155,863 ft land			625			
Benbow, John	42 Nehoiden st	2				
Benbow, Sarah A W	42 Nehoiden st			69 13		
house			1.200			
barn and shop			400			
32,670 ft land			500			
house etc			1 350			
43,560 ft land			500			
Benzies, William C	117 Highland av	2				
Berry, Charles W	High st	2				
Berthold, Selma E	69 Webster st	2		100 63		
house			5,000			
14,996 ft land			750			
Berthold, Victor M	69 Webster st	2		9 19		
lot 2 and part of lot 3, block H, Oakhurst, 16,823 ft			525			
Bigueis, Doman	Highland av	2				
Billings, Emily A	Central av			33 25		
house			1,400			
1-4 acre land			500			
Billings, F Elmer	Central av	2				
Billings, George A	Central av	2				
Billings, Ira	Central av	2				
Bingham, Frank H	West st	2				
Bingiel, Andrew	Highland av	2				
Bingiel, Charles	Highland av	2				
Bingiel, Michael	Highland av	2				
Bingiel Brothers	Highland av				500	875
Blackman, Augustus	Greendale av	2		112 00	923	16 15
house			700			
barn			600			
piggery, etc			425			
26 acres tillage			3,775			
12 acres woodland			900			
Blackman, Charles A	Greendale av	2		17 50		
33 acres woodland	Central av		1,000			
Blackman, Charles A, Ellen M, Josephine E and Mary Louise, joint tenants	Greendale av			74 38		

NAMES.		Tax on Polls.	Value of Real Estate.	Tax on Real Estate.	Value of Per. Estate.	Tax on Per. Estate.
house			1,400			
barn			500			
sheds, etc			400			
10 acres tillage			1,300			
13 acres pasture			650			
Blackman, Ellen M	Greendale av				95	1 66
Blackman, Henry	Greendale av	2		113 31	494	8 65
house			1,600			
barn			900			
shed, etc			200			
28 acres tillage			3,775			
Blackman, Henry D	Greendale av	2			610	10 68
Blades, Wilbert G	Warren st	2				
Blais, Meddia J	103 Hillside av	2				
Blankenberg, John	South st	2		29 31		
house			1,100			
barn, etc			200			
7 acres land			375			
Bleakeney, Charles N	Chapel st	2			550	9 63
Bleakeney, Joseph Smyley	Chapel st	2				
Blood, Ann	230 Central av			14 00		
house			600			
1 acre land			200			
Blood, David	230 Central av	2				
Blood, Joseph H	230 Central av	2				
Bolser, Frank	Cartwright st	2				
Bolser, John	Cartwright st	2				
Boot, Frederick	69 Central av	2				
Boot, James	69 Central av	2			28	49
Boot, Mary	69 Central av			49 44		
43,540 house and shed			1,800		1800	
+ 91,437 ft land			1,025		800	
Booth, Joseph	Hunnewell st	2				
87,100 Boris, Longin	Highland av	2				
Bourne, Charles E	Oakland av	2		315 00		
Bourne building,	Great Plain av		14,000		100	
10,000 ft land			4,000			
Bourne, Emma L	Oakland av			80 50		
house			4,300			
6,000 ft land			300			
Bowers, Allston R	282 Great Plain av	2				
Bowers, Edgar H	282 Great Plain av	2		76 56	1,500	26 25
hinge factory, Nehoiden st			1,800			
house Rosemary st			800			
water privilege 1-2 acre			1,000			
3 3-10 acres land			500			
5 1 2 acres woodland Ridge Hill			275			
Bowers, Edgar H, special adm. est Frances H Collins					1,000	17 50
Bowers, Edgar H and Mathey, Armand J				45 50		
house, Gage st			2,000			

NAMES,	Tax on Polls	Value of Real Estate.	Tax on Real Estate.	Value of Per. Estate.	Tax on Per Estate
lot 6, 13,295 ft		600			
Bowers, John F Highland av	2		241 06	250	4 37
house Colburn		300			
barn		150			
65 3-4 acres land "Bird's Hill"		6,575			
6 acres woodland "Curtis"		475			
49 1-2 acres woodland "Hitchcock"		2,475			
23 acres woodland "Richards"		1,400			
lot 18 Mellen st 11,319 ft		350			
" 19 " 11,319 "		350			
" 22 " 89,085 "		275			
" 23 " 10,857 "		325			
" 24 " 10,857 "		325			
" 25 " 10.857 "		325			
" 38 " 79,134 "		250			
" 39 " 7,000 "		200			
Bowers, Mary E 282 Great Plain av			83 56		
house		2,700			
stable		500			
21,600 ft land		1,575			
Bowers, Sherman, heirs of, Highland av			291 81		
house		2,300			
barn and outbuildings		350			
12 3-4 acres land		14,025			
Bowers, Walter Great Plain av	2		75 25	185	3 24
house		1,000			
barn etc		200			
14 acres land		3,100			
Bowes, Sarah C Gordon terrace			84 44		
house		4,500			
lot 13 block B, Oakhurst 8125 ft		325			
Bowes, Watson W Gordon terrace	2		10 50		
lot 2 block 3 Oakhurst 11,970 ft		600			
Boyd, Alpheus P Great Plain av	2		270 81		
house		6,000			
stable		600			
house, double		4,500			
47,605 ft land		3,000			
34,000 ft land May st		1,375			
Brady, John Great Plain av	2				
Brady, Owen West st	2				
Brady, Thomas F Hunnewell st	2				
Brand, Charles 250 Central av	2				
Brennan, Ann 36 Central av			49 88		
house		900			
barn, etc		400			
54,459 ft land		1,100			
1 acre land Colburn st		450			
Brion, Emma C Warren st			217 00	75	1 31
house		1,500			
stable		400			
21,702 ft land		325			

NAMES,	Tax on Polls	Value of Real Estate.	Tax on Real Estate.	Value of Per. Estate.	Tax on Per Estate
house Pleasant st		1,700			
18,080 ft land		275			
2 1-3 acres land Pleasant st		350			
lot 5 Prospect hill, 6,206 ft		250			
house, double, Prospect hill		2,500			
lot 6 Prospect hill, 9,460 ft		300			
" 15 " 10,288 "		300			
" 16 " 8,570 "		200			
house, Curve st		925			
lot 4 Curve st 12,467 ft		200			
" 1 " 17,424 "		250			
" 2 " 13,584 "		200			
" 3 " 11,113 "		200			
" 6 " 14,248 "		200			
" 7 " 12,351 "		200			
" 8 " 9,482 "		150			
lot Rosemary st 14,000 ft		150			
lot 80 Hahaton Field, 5,131 ft		150			
21.2 acres land Greendale av		1,675			
Brion, John N Warren st	2				
Brittain, Frederick W West st	2				
Brockway, Willard H Wellesley av	2			380	6 65
Brockway Willard H and Welsh, Annie M Wellesley av			34 13		
house, unfinished		550			
barn		900			
4 acres land		500			
Brockway, William H High st	2				
Brooks John F Co. Hunnewell st			81 81	5,000	87 50
factory building and sheds		4,000			
43,841 ft land		675			
Brown, August C Charles River st	2				
Brown, Benjamin L 38 Chestnut st	2		126 88	900	15 75
house, double		4,300			
19,350 ft land		975			
house east side street		1,300			
stable		100			
38,100 ft land		400			
34,620 ft land off Chestnut st		175			
Brown, Charles Charles River st	2		267 31		
house		1,200			
barn		575			
8 acres tillage		1,600			
hous Central ave		1,900			
barn		4,000			
carriage and poultry house		900			
pump-house and boat-house		100			
50 acres tillage		5,000			
Brown, Charles Webster st	2			405	7 09
Brown, Frank L West st	2		38 50	10	18
house		1,200			
shop and poultry-house		500			

NAMES.		Tax on Polls.	Value of Real Estate.	Tax on Real Estate.	Value of Per. Estate.	Tax on Per. Estate.
68,632 ft land			500			
Brown, Hannah B	Brookside rd			39 38		
house			1,000			
barn etc			500			
7 1-2 acres land			750			
Brown, James	25 Central av	2				
Brown, James Freeman, heirs of	Grove st			567 00		
house			25,000			
stable			2,000			
358,192 ft land			5.400			
Brown. James Freeman, heirs of, and Susan	Grove st				2,000	35 00
Brown, Mrs James Freeman					185	3 24
Brown, Matilda					1,945	34 04
Brown, Merrill V	14 Linden st	2				
Brown, Samuel	Brookside rd	2				
Brown, Sarah A S	14 Linden st			41 13		
house			2.000			
8,254 ft land			350			
Brown, Susan F	Grove st				3,000	52 50
Brown, William	Pine Grove st					
Brown, William F	Charles River st	2				
Brown, William H	Brookside rd	2				
Brownsell, George	Chestnut st	2			25	44
Brownsell, Robert	Chestnut st	2				
Brownsell, Thirza	Chestnut st			31 94		
house			1,300			
52,500 ft land			525			
Brownville, Albert E	Lincoln st	2			300	5 25
Buchanan, Alexander	Great Plain av	2				
Buckley, Agnes	Dedham av			62 56		
house			1,875			
stable and outbuildings			800			
24,263 ft land			900			
Buckley Brothers	Chestnut st				1,025	17 94
Buckley, Daniel	Highland av	2		56 88	315	5 51
house			1,500			
barn etc			300			
store building			400			
3 acres land			1,050			
Buckley, Jeremiah F	Dedham av	2			50	88
Buckley, Jeremiah F and John E				52 50		
house Colburn st			1,000			
house Colburn st			1,000			
31.573 ft land			1,000			
Buckley, John E	Reservoir st	2		59 50	400	7 00
house Central av			1,800			
lot 9 blk B sec 1 River Park 5,099 feet			200			
house Sherman st			800			
9,116 ft			150			

NAMES.		Tax on Polls.	Value of Real Estate.	Tax on Real Estate.	Value of Per, Estate.	Tax on Per. Estate.
lot 6 blk H sec 1 River Park 4,000 ft			50			
4 acres land Central av			400			
Buckley, Jonas M	Hunnewell st	2				
Buckley, Patrick, heirs of Reservoir st				55 56		
house			1,000			
house			1,100			
barn			250			
32,670 ft land			825			
Budgen, George E	Central av	2				
Buitta, Sarah M	Cheney plain			21 88	110	1 93
house			250			
house etc			200			
20 acres land			800			
Buitta, Vincent	Cheney plain	2				
Burchard, Stewart	8 Grant st	2				
Burke. Margaret, exempt, Reservoir st						
1,393 ft land			50			
Burkett, Gorham	Highland av	2		97 13		
house			2,300			
barn etc			350			
41,260 ft land			29 00			
Burnham, Charles W	8 Walnut st	2				
burrage, Charles D	May st	2			5,810	101 68
Burrage, George D	8 Grant st	2				
Burrage, Martha H	May st			372 75		
house			10, 00			
stable			18,00			
greenhouse			200			
poultry house			500			
22 acres land			8,800			
Burrman, Adolph H 11	Charles River st	2		17 50		
house etc			825			
1-4 acre land			175			
Burrman, Charles 11	Charles River st	2				
Burrows, Abimelech	207 Webster st	2		32 81		
house			750			
shop			250			
poultry-house			75			
39,458 ft land			800			
Burrows, Oscar	20 Hunnewell st	2				
Bush, Thomas N	Warren st	2		72 63	140	2 45
house			3 200			
stable			300			
14,032 ft land			650			
Butler, Walter	Chestnut st	2				
Bylinski, Adam	Highland av	2				
Bylinski, Kanstanti	Highland av	2				
Byngel, Adolph	Highland av	2				
Cahill, Henry	Sachem rd	2		28 88		
house			12,75			
10,138 ft land			375			

NAMES.		Tax on Polls.	Value of Real Estate.	Tax on Real Estate.	Value of Per. Estate.	Tax on Per. Estate.
Cahill, James W	South st	2		27 13	500	8 75
house			450			
barn			200			
12 acres land			900			
Canniff, William	Charles River st	2				
Carpenter, Thomas B	Webster st	2				
Carpoutlian, Capriel	Dedham av	2				
Carr, Hiram	5 Garden st	2				
Carter, Charles H	Great Plain av	2				
Carter, Charles N	Great Plain av	2				
Carter, Frank B	Great Plain av	2				
Carter, Frank C	4 Lee st	2		69 13		
house			3,000			
14,400 ft land			950			
Carter, Horace A	180 Highland av	2		92 75	1,825	31 94
house			4,000			
19,829 ft land			1,300			
Carter, James N	19 Oak st	2				
Carter, John J	Alfreton rd	2				
Carter, Margeannah	Great Plain av			5 69	285	4 99
5 acres woodland	Greendale av		325			
Carter, Roscoe A	Alfreton rd	2				
Carter, William		2		1,287 56	15,095	264 16
house			9,500			
67,210 ft land			3,700			
house Highland av			2,200			
stable			200			
21,780 ft land			1,850			
house Hunnewell st			1,800			
shed			150			
10,890 ft land			650			
house etc Hunnewell st			850			
5,239 ft land			275			
Carter block			9.000			
13,904 ft land			1,675			
house 130 Highland ave			2,100			
stable			200			
11.932 ft land			1,200			
house 18 Alfreton rd			3,100			
stable			200			
6,370 ft land			225			
house Webster st			2,600			
5,859 ft land			225			
2-family house Rosemary st			650			
17,134 ft land			125			
house Rosemary st "Morton"			2,600			
barn			700			
shop, shed etc			500			
house double Hillside av			1,700			
34 3-4 acres land			5,275			
house Rosemary st			600			
1-2 acre land			500			

NAMES,	Tax on Polls	Value of Real Estate.	Tax on Real Estate.	Value of Per. Estate.	Tax on Per Estate
21,780 ft land e side Highland av		725			
house Pine Grove st		1,600			
6,767 ft land		150			
house double Hillside av		1,800			
9,334 ft land		475			
part lots 20 & 21 "Bowen" 7515 ft		200			
34 acres 5,015 ft land Hillside av		3,725			
6,278 ft land Pine Grove st		125			
7,273 ft land Avery st		150			
Alfreton rd lot a 5,496 ft		200			
" " b 5,496 "		225			
" " c 5,496 "		225			
" " d 5,400 "		250			
" " e 5,050 "		200			
" " f 29,760 "		1,500			
" " g 42,465 "		1,925			
" " h 22,800 "		1,250			
" " k 37,323 "		2,050			
Highland av " i 5,740 "		300			
Conant st " j 5,040 "		200			
10 acres meadow		500			
8 acres Hillside av		1,450			
Carter, William, trustee			36 75		
house Central av		1,300			
barn and shop		300			
2 acres land		500			
Carter, The William Co Highland av			670 25	21,550	377 13
hosiery mill No 1		8,500			
barn and shed		600			
4-family house		2,500			
91,806 ft land		5,500			
hosiery mill No 2		18,500			
5 1-2 acres land		600			
house Rosemary st		600			
water privilege 3-4 acre		15,00			
Carter, William H 33 Greendale av	2		73 06	1,650	28 88
house etc		2,550			
65,340 ft land		1,625			
Carter, William W Great Plain av	2		207 81		
house		3,300			
barn and carriage house		900			
laboratory		300			
electric light factory		3,500			
23 1-2 acres land		3,875			
Cartwright, Elijah Cartwright st	2		73 94	100	1 75
house		1,300			
greenhouses		2,250			
water tank		175			
5 1 2 acres land		500			
Cartwright, Elizabeth Cartwright st			142 19	110	1 93
house		2,000			
barn		1,000			

NAMES.		Tax on Polls.	Value of Real Estate.	Tax on Real Estate.	Value of Per. Estate.	Tax on Per, Estate.
greenhouses			2,350			
house			1,000			
windmill and tank			500			
6 acres tillage			650			
21 acres pasture			625			
Cartwright, Henry	Cartwright st	2				
Cartwright, Jarvis P	Chestnut st	2		115 50		
house and shed			1,650			
17,480 ft land			450			
house			1,200			
stable			200			
greenhouses			2,200			
69,640 ft land			900			
Cartwright, Walter C	Cartwright st	2				
Carty, Stephen H	Great Plain av	2				
Casey, Andrew J	53 Warren st	2		10 06	40	70
2 poultry houses			175			
29,400 ft land	Pleasant st		400			
Casey, Catherine E	215 Webster st			71 75		
house			1,800			
132,694 ft land			1,700			
20,000 ft land			600			
Casey, Francis B	262 Webster st	2				
Casey, Frederic T	53 Warren st	2				
Casey, John J	262 Webster st	2				
Casey, Julia A	53 Warren st			78 31		
house			2,000			
poultry house			600			
14,350 ft land			375			
lots 51 and 52	Nehoiden Land Co					
30,000 ft land			1,500			
Casey, Thomas F	215 Webster st	2				
Casey, William F	Chestnut st	2				
Caspian, Saco	Highland av	2				
Cassidy, Thomas	Highland av	2				
Catheron, Allison G	South st	2				
Catheron, Howard D	South st	2				
Catheron, Robert S	South st	2				
Caugher, James A	West st	2				
Caulton, George J	Dale st	2		14 88		
house			600			
shop			100			
14,385 ft land			150			
Caulton, John	69 Hillside av	2				
Cavanagh, Thomas	South st	2				
Cavender, Charles H	5 Garden st	2				
Cavender, Luella E	5 Garden st			56 00		
house			2,200			
13,108 ft land			1,000			
Chamberlain, Charles C	Hanks pl	2			1,225	21 44
Chamberlain, George M	Central av	2		28 88	215	3 76
house			800			

NAMES,		Tax on Polls	Value of Real Estate.	Tax on Real Estate.	Value of Per. Estate.	Tax on Per Estate
barn			200			
19 acres land			400			
barn Colburn			50			
6 1-2 acres land			200			
Chamberlain, Watson C	Howland st	2			535	9 36
Chambers, John I				41 56		
house			1,700			
barn			225			
21,780 ft land			450			
Chapman, E Morton	47 Chestnut st	2				
Chapman, James E	47 Ceestnut st	2			400	7 00
Chapman, Mary E	47 Chestnut st			73 94		
house			2,500			
stable			200			
43,560 ft land			1,525			
Chapman, Winthrop M	Linden st	2				
Chase, Herbert A	14 Pleasant st	2				
Childs, Henry T	Highland av	2		43 75	2,500	43 75
house			1,800			
13,941 ft land			700			
Chilson, Lawrence W	129 Highland av	2				
Chilson, Noah	Cross st	2				
Christ Church Corporation				14 88	100	1 75
blacksmith shop			400			
7,200 ft land, Mellen st			450			
Christenson, Charles	Brookside rd	2		18 81	130	2 28
house unfinished			425			
barn. shed, etc			400			
2 1-2 acres land			250			
Cizlenski, John	High Rock st	2		10 50		
house and outbuildings			300			
28,500 ft land			300			
Clark, Benjamin R	27 South st	2			75	1 31
Clark, Cadwalader J	Highland av	2				
Clark, Charles E	4 Gage st	2		48 13		
house			2.000			
20,000 ft land			750			
Clark, Charles H	173 Webster st	2				
Clark, E Heath	Highland av	2				
Clark, Emma D	27 South st			38 50		
house			13,00			
stable			300			
3 acres land			600			
Clark, George N	Highland av	2				
Clark, Leo Lafayette	Grant st	2				
Clarke, George Kuhn	Nehoiden st	2		8 75	3,965	69 39
4 acres tillage			450			
1 acre meadow			50			
Clay, William B	14 Pickering st	2				
Clement, Henry	Highland av	2				
Clews, Frederic G	67 Hillside av	2		212 19	175	3 06
house			1,700			

NAMES,	Tax on Polls	Value of Real Estate.	Tax on Real Estate.	Value of Per. Estate.	Tax on Per Estate
barn, shed etc		300			
house, double		3,200			
24,542 ft land		1,225			
3-family house, Hunnewell st		2,200			
house, small etc		500			
shop		100			
21,780 ft land		550			
lot 35 "Parker," West st, 10,857 ft		550			
house Central av		1.200			
house Central av		300			
3-4 acre land		300			
Clews, Frederick H 67 Hillside av	2				
Clews, James Hunnewell st	2		27 56		
house and poultry house		900			
43,560 ft land		675			
Clews, William M 67 Hillside av	2				
Clover, George Fisher st	2				
Cobb, Charles P Chestnut st	2				
Colburn, Almon G 9 Greendale av	2				
Colburn, Francis 9 Greendale av	2				
Colburn, Maria 9 Greendale av			27 56		
house		600			
54,450 ft land		975			
Cochrane, Edward Nehoiden st	2				
Colbert, William H 45 Hillside av	2				
Colburn, Charles South st	2				
Colburn, Emily E, heirs of South st				450	7 88
Colburn, George W South st	2				
Colburn, Joseph C South st	2				
Colcord, Samuel R South st	2			915	16 01
Cole, Merton K Great Plain av	2				
Cole, Wilbur W Great Plain av	2				
Collins, Charles H Great Plain av	2				
Collins, Jeremiah Maple st	2		25 81	210	3 68
house		900			
barn		50			
19,048 ft land		300			
3 1-4 acres meadow		225			
Collins, John Garden st	2				
Collins, John Colburn st	2				
Collins, Michael J Maple st	2				
Collins, Thomas C Maple st	2				
Collishaw, Albert E Central av	2		34 56		
house etc		1,525			
43,700 ft land		450			
Connell, Thomas F, heirs of Highland av				70	1 23
Cook, Solon A (tax title) Broad Meadow Road	2		41 13	333	5 83
house		500			
barn etc		250			
house		100			

NAMES.		Tax on Polls.	Value of Real Estate.	Tax on Real Estate.	Value of Per. Estate.	Tax on Per. Estate.
20 1-6 acres land			1,500			
Cook, Willie H	Chestnut st	2				
Coon, John I	Avery st	2				
Coon, John I and Mary A	Avery st			25 38		
house			1,300			
2,605 ft land			150			
Copeland, Frank B	Greendale av	2				
Copeland, Maria B	Greendale av			66 50		
house			2,300			
5 acres land			1,500			
Coppinger, John W	Highland av	2			618	10 82
Coppinger, Margaret F	Highland av			102 81		
house			2,800			
house			800			
86,322 ft land			875			
barn and sheds			400			
2 acres land			700			
3 acres woodland			300			
Corkery, Mary	Central av			21 00		
house			800			
barn			100			
8,167 ft land			300			
Corkery, Patrick, heirs of	Central av			35 88		
house			750			
barn			100			
4 acres land			1,200			
Cornwall, Charles S	Webster st	2			820	14 35
Cornwall, Ida M	Webster st			108 06		
house			2,000			
house and barn			200			
barn etc			575			
22 1-2 acres land			3,400			
Corrigan, Michael	Chestnut st	2				
Costello, Timothy, devisees of	Reservoir st			18 38		
house			425			
house			425			
1-3 acre land			200			
Coughlin, Daniel J	1 Reservoir st	2				
Coult, Walter	96 West st	2		53 38		
house			2,100			
barn			400			
10,857 ft land			550			
Coult, William	10 Hunnewell st	2		57 75		
house			1,700			
shop			500			
21,780 ft land			1,100			
Coulter, Emma D	4 Marked Tree rd			17 50		
house			450			
13,381 ft land			550			
Coulter, John F	Nehoiden st	2				
Coulter, William	Highland av	2				

NAMES.		Tax on Polls.	Value of Real Estate.	Tax on Real Estate.	Value of Per. Estate.	Tax on Per. Estate.
Coulton, John E	Harris av	2				
Coupe, Kate	Rosemary Hill st			19 69		
house			1,000			
7,500 ft land			125			
Coupe, Robert	Linden st	2		3 94		
1-2 acre land	Rosemary Hill st		225			
Courtenay, Charles S	School st	2				
Courtenay, Lilla K 2d	School st			56 88		
house			2,800			
15,000 ft land			450			
Courtenay, William G	100 Webster st	2				
Craft, Caleb F heirs of	Maple st			60 38		
house			2,350			
24,167 ft land			1,100			
Craig, William	10 Walnut st	2				
Cranston, Naomi	75 Hillside av			42 44		
house			1,750			
17,630 ft land			675			
Cranston, William R	75 Hillside av	2				
Cranton, Wilson H	Cedar st	2		24 94		
house unfinished			1,000			
2 acres 36,449 ft land			425			
Crisp, Frederick M	West st	2				
Crisp, Harley E	West st	2				
Crisp, John W	West st	2				
Crisp, Oliver	West st	2			425	7 44
Crockett, Daniel M	South st	2				
Crookhorn, John W	161 Central av	2		51 19	90	1 58
house			1,000			
barn, shed etc			300			
house			800			
39,205 ft land			400			
lot 11 "Richardson"	42,432 ft		225			
" 12 "	43,560 "		100			
" 13 "	40,400 "		100			
Crosby, Asahel	High Rock st	2				
Crosby, Elizabeth M	High Rock st			19 69		
house			875			
outbuildings			100			
14,200 ft land			150			
Crossman, Caroline	Dedham av			48 13		
house			2,200			
10,533 ft land			550			
Crossman, Charles L	Lincoln st	2				
Crossman, Edgar A	Dedham av	2				
Crossman, Eliza A	Warren st			68 69		
house			2,500			
carriage house and stable			675			
15,000 ft land			750			
Crossman, Howard A	Highland av	2		95 38	5,200	91 00
grain elevator			4,000			
4,152 ft land	Chapel st		1,450			

NAMES.		Tax on Polls.	Value of Real Estate.	Tax on Real Estate.	Value of Per. Estate.	Tax on Per. Estate.
Crossman, Lucy A	Highland av			119 88		
house			3,000			
stable			1,000			
hay-barn and shed			900			
32,670 ft land			1,950			
Crossman, Thomas J	Warren st	2			4,550	79 63
Crowell, Nathan T	Great Plain av	2			8	14
Crowell, Orlando G	Linden st	2		41 56		
house			2,000			
8,308 ft land			375			
Crowley, Alice	Chestnut st			35 44		
house			1,100			
barn etc			250			
87,120 ft land			675			
Crowley, Catherine, heirs of	Colburn st			30 63		
house			800			
barn			100			
4 3-4 acres land			850			
Crowley, Charles H	Chestnut st	2				
Crowley, Florence F	16 Reservoir st	2				
Crowley, Joanna C	25 Central av			77 00	1,095	19 16
house			800			
barn and shed			300			
barn			1,200			
3-4 acres land			1,000			
2 acres land	Reservoir st		300			
11 acres land	Central av		800			
Crowley, Matthias S	25 Central av	2				
Crowley, Timothy F	Colburn st	2			35	61
Crowley, William P	25 Central av	2		4 81		
4 1-2 acres land	Cedar st		275			
Cunningham, Addie H	236 Central av			17 50		
house			800			
1 acre, 4,800 ft land			200			
Cunningham, John W	236 Central av	2				
Cunningham, Willard O	230 Central av	2				
Curlanis, Julis	Highland av	2				
Cusack, John	Webster st	2				
Cutler, George	Highland av	2				
Cutler, Horace W	Hunnewell st	2				
Cutter, Charles K	Great Plain av	2				
Cutter, Lucy M	Great Plain av			45 50		
house			1,800			
barn		2	250			
27,547 ft land		2	550			
Dailey, Edward	off Reservoir st				108	1 89
Dailey, James F	28 Central av					
Dailey, Mary	off Reservoir st			23 63		
house			500			
barn			50			
4 acres 6000 ft land			800			
Dann, Ann	Hunnewell st			17 94		

NAMES.		Tax on Polls.	Value of Real Estate.	Tax on Real Estate.	Value of Per. Estate.	Tax on Per. Estate.
house Pine Grove st			800			
11,500 ft land			225			
Davis, Eunice W	Great Plain av			95 38		
house			3,700			
stable			550			
3-4 acres land			1,200			
Davis, George F	Central av	2			455	7 96
Davis, J Irving	Great Plain av	2				
Davis, Joseph E	Great Plain av	2			360	6 30
Dawson, Jerome G	Oak st	2				
Dawson, Leonard	Webster st	2		59 06		
house			2,800			
28,240 ft land			575			
Day, Annie A	South st			49 88		
house			900			
stable			200			
25 acres land			1,750			
Day, Charles	Central ave	2				
Day, George	South st	2			275	4 81
Dechmann, Louis	Central av	2			35	61
Dempsey, Michael F	Brookside rd	2				
Denning, John W	70 Reservoir st	2				
Denning, Timothy	70 Reservoirst	2		21 88		
house			500			
3 acres land			750			
Devine, Elbridge	Chestnut st	2			200	3 50
Devinski, Martin	Highland av	2				
Devlin, Frank	South st	2				
Dick, Edward B	May st	2				
Di Fazio, Frank	West st	2			640	11 20
Digney, George R	Central av	2				
Digney, William P	Central av	2				
Dischino, Daniel	Great Plain av	2			275	4 81
Dodge, Harry L	Hunnewell st	2				
Dodge, Percy	9 Highland av	2				
Dolan, Mfchael	Nehoiden st	2				
Doloff, George S	Warren st	2				
Doloff, Irving M	Great Plain av	2		27 13		
house			900			
stable etc			300			
1-2 acre land			350			
Doloff, James I	Great Plain av	2				
de Dorming, Charles C	Charles C	2				
de Dorming, Mary	Charles st				50	88
Donahue, Charles M	Maple st	2				
Donahue, Daniel F	Maple st	2				
Donahue, Franklin J	Maple st	2				
Donavan, George D	Marked Tree rd	2		52 94		
house etc			2,050			
75,058 ft land			475			
78,972 ft land			500			
Dow, David E	28 Dedham av	2				

NAMES.		Tax on Polls.	Value of Real Estate.	Tax on Real Estate.	Value of Per, Estate.	Tax on Per. Estate.
Dow, Isabella C	28 Dedham av				6,125	
house			2 200			
stable			400			
17,836 ft land			900			
Dow, J Stephen	28 Dedham av	2				
Dowd, Alpheus,	Charles River st	2				
Downer, Edith A	305 South st			40 69		
house			600			
barn etc			300			
6 1-4 acres land			1,425			
Downer, Edith K	South st			28 00		
house Webster st			1,300			
21,356 ft land			300			
Downer, George W	305 South st	2			570	9 98
Downer, Moses	South st	2				
Downer, Roland F	305 South st	2				
Downs, William	Pickering st	2				
Doyle, William	Rosemary st	2			175	3 06
Draper, Clarence P	Nehoiden st	2				
Dresser, Albert B	9 Lincoln st	2				
Dresser, Ellen C	9 Lincoln st			53 38		
house			2,000			
30,000 ft land			1,050			
Dring, James heirs of	Central av			23 19		
house			900			
shop etc			125			
1 acre land			300			
Dring, Robert H	56 Hillside av	2				
Driscoll, John	Highland av	2				
Dubois, A Isadore	West st	2				
Dudley, John C	off Brookside rd	2			370	6 48
Duke, George H	Highland av	2				
Duke, Henry E	Hunnewell st	2				
Dunn, Francis de M	50 Warren st	2			1,115	19 51
Dunn, Riella J	50 Warren st			108 06		
house			3,300			
stable etc			525			
28,225 ft land			1,150			
lots 59 and 60 Nehoiden Land Co 30,000			1 200			
Durbin, Francis	130 Highlane av	2				
Durbin, George L	130 Highland av	2				
Durbin, John F	Chestnut st	2				
Durbin, Joseph P	130 Highland av	2				
Durgin, George H	Marked Tree rd	2				
Duvall, George W	Hunnewell st	2				
Duvall, James E	Hunnewell st	2				
Duvall, John W	High st	2				
Dwyer, Catherine, exempt	Reservoir pl					
house and shed			525			
1 acre land			250			

NAMES.		Tax on Polls	Value of Real Estate.	Tax on Real Estate.	Value of Per. Estate.	Tax on Per Estate
Dyer, Charles O	Great Plain av	2				
Dyer, George W	Great Plain av	2				
Dyer, William P	36 Chestnut st	2				
Dyson, Adam	Hunnewell st	2		35 88		
house			1,400			
21,790 ft land			650			
Eastwood, William P	Highland av	2		28 88	235	4 11
house			1,050			
59,895 ft land			600			
Eaton, Abigail B	164 Great Plain av	2		105 00		
house			2,400			
barn and shed			600			
12 acres land			3,000			
Eaton, Alger E	Great Plain av	2			4,005	70 09
Eaton, Arthur G	Great Plain av	2				
Eaton, Augustus	164 Great Plain av	2			720	12 60
Eaton, Edith E	Great Plain av			105 00		
stable and shop			4,400			
21,311 ft land			1,600			
Eaton, H Elizabeth	Great Plain av			141 75		
house			3,000			
12,000 ft land			1,500			
16 acres lanc Chestnut st			3,600			
Eaton, H Harris	164 Great Plain av	2		24 93		
5.7 acres land			1,425			
Eaton, Lydia A, heirs of	Garden st			59 06		
house			2,100			
15,768 ft land			1,275			
Eaton, Thomas C	Prince st	2		35 00	70	1 23
house			1,500			
stable			200			
1 acre land			300			
Edwards, George H	High st	2				
Edwards, John T	High st	2		49 88		
house			2,500			
13,410 ft land			350			
Egan, Patrick	Central av	2		23 63	35	61
house			900			
43.700 ft land			450			
Eldridge, Alonzo	6 Kingsbury st	2				
Elcridge, Alonzo F	Curve st	2				
Eldridge, Harrison	96 Chestnut st	2		55 56		
house			1,400			
house			1,400			
13,175 ft land			375			
Eldridge, Harrison W	96 Chestnut st	2				
Eldridge, Judith R	96 Chestnut st			31 50		
house, etc, Pleasant st			1,550			
17,160 ft land			250			
Eldridge, Lucy A	6 Kingsbury st			31 50		
house			1,500			
12,000 ft land			300			

NAMES,	Tax on Polls	Value of Real Estate.	Tax on Real Estate.	Value of Per. Estate.	Tax on Per Estate
Eldridge, William 12 Pickering st	2				
Elliott, Stephen 121 Highlahd av	2				
Elwell, R Farrington Broad Meadow rd	2				
Emery, Melville H 229 Highland av	2				
Estabrook, Frank P 13 Linden st	2				
Evangelical Congregational church of Needham			62 13		
house, Linden st		2,500			
19,500 ft land		1,050			
Evens, Charles Hillside av	2				
Evens, Charles Jr Hillside av	2		80 06	1,000	17 50
house, double		2,000			
5,600 ft land		350			
factory building		1,550			
15,000 ft land		675			
Evens, Charles M Webster st	2				
Fairbanks, Herbert N Marked Tree rd	2		18 81		
house, unfinished		900			
22,900 ft land		175			
Fallon, John F Webster st	2				
Falvey, Daniel 80 Coestnut st	2				
Falvey, Thomas J 80 Chestnut st	2				
Falvey, Thomas M 80 Chestnut st	2		51 63		
house		1,500			
stable		500			
187,592 ft land		950			
Fanning, Fred L Webster st	2				
Fanning, Philip, heirs of Webster st			31 06		
house		500			
stable		150			
1 7-8 acre land		1 125			
Farnum, Gera F J 109 Central av	2			715	12 51
Farrand, Joseph H 2 West st	2		39 38		
house etc		1,350			
1 acre land		250			
lot 3 Avery, 18,560 ft		650			
Farrand, John T West st	2				
Farrand, Thomas Hunnewell st	2				
Fatherley, William N Central av	2				
Fillebrown, Charles A 431 Great Plain av	2				
First Baptist Church			55 56		
house Highland av		2,500			
6,000 ft land		675			
Fisher, Galen O heirs of			12 25		
lot 19 "Avery" 23,368 ft		700			
Fisher, Joseph H Highland av	2				
Fisher, Henry G Nehoiden st	2				
Fiske, Redington Webster st	2			34 20	59 85
Fiske, Susan W Webster st			252 00		

NAMES.	Tax on Polls.	Value of Real Estate.	Tax on Real Estate.	Value of Per. Estate.	Tax on Per, Estate.
brick dwelling		7,000			
house and stable High Rock st		2,300			
outbuildings		200			
24.56 acres land		4.900			
Fitzgerald, Annie G Nehoiden st			55 56		
house		1,450			
1-2 acre land		225			
buildings		200			
1 4 acre land		150			
lot 3 Nehoiden Land Co 17,740 ft		1,150			
Fitzgerald, Elizabeth W ($500 exempt) Rosemary st			8 75		
house		950			
5000 ft land		50			
Fitzgerald, John H Nehoiden st	2		77 00	675	11 81
blacksmith shop Chapel st		1,600			
paint shop		800			
13,314 ft land		2,000			
Fitzgerald, Michael H Maple st	2		48 13		
house etc		1,825			
22,890 ft land		925			
Fitzgerald, William Nehoiden st	2				
Flaherty, Marcus J 17 Lincoln st	2				
Flewelling, Beatrice H Grant st			83 13		
house		3,600			
stable		550			
15,000 ft land		600			
Flewelling, Howard A Grant st	2				
Flint, E W Marked Tree rd	2				
Flint, Edgar L Great Plain av	2				
Flint, Ernest M Great Plain av	2				
Flint, William Great Plain av	2				
Flynn, John J Mellen st	2				
Flynn Matthew F Grove st	2				
Foley, Dennis P 45 Hillside av	2				
Foley, Joseph C 45 Hillside av	2				
Foley, Patrick heirs of 45 Hillside av			127 75		
house		2,500			
house		1,700			
stable etc		450			
42,680 ft land		1,275			
3 1-5 acres land		1,375			
Foley, Peter E Central av	2				
Foley, Thomas E 45 Hillside av	2				
Forand, Charles J Marshall st	2		66 50	475	8 31
house		3,000			
18,171 ft land		800			
Ford, George 6 Grant st	2				
Ford, James Nehoiden st	2				
Ford, James heirs of Nehoiden st			26 69		
house		1,100			
stable		200			

NAMES.		Tax on Polls.	Value of Real Estate.	Tax on Real Estate.	Value of Per. Estate.	Tax on Per. Estate.
17,000 ft land			225			
Forknall, William	Webster st	2				
Forsyth, Henry J	45 South st	2				
Forsyth, Samuel C	45 South st	2		28 88	175	3 06
house			500			
stable			300			
12 acres land			850			
Foss, Avon P	15 Oak st	2		55 56	75	1 31
house unfinished			1,750			
stable			300			
34,546 ft land			1,125			
Fossa, Jennie R	off Webster st			21 44		
house unfinished			800			
stable			100			
42,750 ft land			325			
Fossa, Joseph	off Webster st	2			25	44
Foster, Charles H W	Charles River st	2			22,190	388 33
Foster, Charles H W et al, trs Wm H Hill estate					123,000	2,152 50
Foster, Mabel H	Charles River st			994 00		
mansion house			30,000			
house "Castle"			5,400			
2 barns etc			7,300			
carriage house			1,000			
131 acres land			13,100			
Fowle, George B	Great Plain av	2			100	1 75
Fowle, Samuel O	Great Plain av	2		90 56	125	2 19
house			2,800			
stable			1,000			
21,780 ft land			1,375			
Fowler, Charlotte F	232 Great Plain av			281 31		
house			2,500			
house Chestnut st			500			
house Chestnut st			2,000			
stable			200			
store building			1,500			
69,450 ft land			9,075			
Fowler, Edmond B	232 Great Plain av	2				
Fowler building			4,000			
3,150 ft land			1,100			
Fox, Alexander	Highland av	2				
Fox, Eliza	Highland av			87 94		
house			2,500			
31,300 ft land			1,875			
lot 11 Nehoiden Land Co 15,000 ft			650			
Fox, Wallace J heirs of				30 63		
house etc Hillside av			1,275			
13,153 ft land			475			
Frazetta, Nicholas	South st	2				
Freeman, Emma S	Chestnut st			142 63		
house			2,200			

NAMES.	Tax on Polls	Value of Real Estate.	Tax on Real Estate.	Value of Per. Estate.	Tax on Per Estate
stable		600			
63,000 ft land		2,050			
house Chestnut st		1,100			
stable and shed		200			
21,780 ft land		325			
Cottage off Chestnut st		525			
65,340 ft land		350			
1 acre land Great Plain av		800			
Freeman, Estelle R 36 Warren st			140 44		
house		2,700			
house, double, unfinished		1,200			
16,309 ft land		825			
House, double, Chestnut st		2,400			
6,400 ft land		900			
Freeman, James 26 Hunnewell st	2				
Freeman, William C 36 Warren st	2				
Freiermuth, David H Greendale av	2				
Freiermuth, George F Greendale av	2		59 06	175	3 06
house		1,400			
barn		200			
poultry-house		100			
24.17 acres land		1,675			
Freiermuth, Matthias J Greendale av	2		43 31		
barn		800			
9 acres 761 ft land		1,675			
Freiermuth, Peter J Greendale av	2		21 00		
9.36 acres land		1,200			
Fry, Richard 151 Central av	2				
Frye, George W Grant st	2			50	88
Fuller, Catherine B South st			26 25		
house		1,000			
stable		200			
5 acres land		300			
Fuller, Ella M				250	4 38
Fuller, Francis L 96 Webster st	2				
Fuller, Frank H South st	2				
Fuller, Irving L Rosemary st	2		28 00		
house		800			
stable		75			
10 1-2 acres land		725			
Fuller, T Otis 299 Great Plain av	2		74 81	5,000	87 50
house etc		2,725			
12,800 ft land		700			
lot 3 "Kimball" 15,115 ft		700			
part lot 4 "Kimball" 3,360 ft		150			
Furden, Helena South st			69 13		
house		2,500			
barn etc		500			
16 acres land		950			
Furden, William P South st	2			100	1 75
Gaffney, James Fisher st	2				

NAMES.		Tax on Polls	Value of Real Estate.	Tax on Real Estate.	Value of Per. Estate.	Tax on Per Estate
Gahegaghan, Kate	Brookside rd			29 75		
house			700			
barn			200			
12 acres land			600			
Gahegaghan, Thomas	Brookside rd	2			195	3 41
Galvin, Frederic	Alfreton rd	2				
Gardenier, Norman H	10 Walnut st	2		38 50		
house			2,000			
6,013 ft land			200			
Gardner, Jerome B	Webster st	2		65 19		
house			1,800			
stable			400			
76,230 ft land			1,525			
Gardner, Laura J	May st			64 31		
house			2,500			
shop etc			75			
24,000 ft land			1,100			
Garishide, John B	Highland av	2				
Gates, Margaret R	Webster st			241 07	550	9 63
house			2,500			
stable			1,500			
40,838 ft land			2,000			
15,947 ft land Fair Oaks Park			900			
lot 18 "Ayer" 20,414 ft			400			
" 19 " 20,407 "			400			
" 20 " 21,782 "			425			
part lot 23 "Ayer" 3,506 ft			75			
" 24 " 20,407 "			425			
" 25 " 20,414 "			425			
18 7-12 acres land Great Plain av			4,725			
Gates, Winthrop A	Webster st	2				
Gaughan, James E	Chestnut st	2				
Gaughan, Patrick	Maple st	2		24 50		
house etc			1,025			
21,970 ft land			375			
Gavagan, John J	Great Plain av	2			50	88
Gay, Clara A	18 May st			82 25		
house-double 20 May st			3,500			
24,000 ft land			1,200			
Gay, Francis S	18 May st	2				
Gay, George H	Great Plain av	2		323 75	535	9 36
house			2,200			
stable			600			
shed			200			
28 1-4 acres land			6,500			
house Garden st			2,000			
house Garden st			1,500			
house-double Garden st			2,800			
stable and shed			200			
43,560 ft land			2,200			
4 acres woodland Greendale av			300			
Gehling, J Fred	Rosemary st	2				

NAMES.		Tax on Polls.	Value of Real Estate.	Tax on Real Estate.	Value of Per. Estate.	Tax on Per, Estate.
Gehling, Joseph H	South st	2				
Genther, Jane	Great Plain av			86 63		
house			4,000			
13,625 ft land			950			
Geyer, Waldo W	off Warren st	2				
Gilfoil, John heirs of				59 06	35	61
house Maple st			1,000			
stable			300			
37,348 ft land			500			
house etc			925			
19,041 ft land			300			
4 1-8 acres meadow			350			
Gilfoil, John F	Maple st	2				
Gillette, Mary L	Chestnut pl			42 44		
house			2,000			
15,000 ft land			425			
Gillette, Ralph D	Chestnut pl	2				
Gillette, William E	Chestnut pl	2				
Glancy, Margaret E	Greendale av			37 19		
house			1,000			
stable etc			150			
4 acres land			450			
house			400			
1 acre land			125			
Glancy, Mary E	Great Plain av			3 50		
1 acre land Great Plain av			200			
Glancy, Patrick J	Great Plain av	2		52 50	840	14 70
10 acres land Great Plain av			3,000			
Glancy, Willliam heirs of				149 63		
house Great Plain av			900			
barn etc			1,700			
14 acres land south side			2,800			
21 acres land north side			3,150			
Glover, Frederic P devisees of				331 63		
house Chestnut st			2,800			
stable etc			750			
43,560 ft land			1,750			
lots 16 and 17 Nehoiden Land Co 30,000 ft			750			
lot 7 "Avery" 1,998 ft			200			
house Hunnewell st			1,400			
shop etc			125			
65,340 ft land			1,150			
18 1-2 acres land off Hunnewell st			1,850			
house Noyes st			800			
stable and shed			300			
1-3 acre land			250			
house Central av			400			
9,240 ft land			100			
house off Great Plain av			600			
1 acre land			200			
4 acres land Great Plain av			700			

NAMES.		Tax on Polls.	Value of Real Estate.	Tax on Real Estate.	Value of Per. Estate.	Tax on Per. Estate.
4 a meadow "Palmer"			150			
spring-house			300			
3 1-8 acres land			1,100			
5 3-4 acres meadow "Rosemary"			175			
11 acres meadow "Castle"			375			
3-4 acres land Nehoiden st			300			
6 acres 2960.2 ft land Harris av			1,200			
house Glen terrace			1,000			
20,760 ft land			225			
Glover, John L	39 Chestnut st	2				
Glover, John L special adm					2,000	35 00
Glover, William	Central av	2				
Goebel, Adam	Keith pl	2				
Godfrey, Henry	Hillside av	2		38 06		
house			1,800			
12,325 ft land			375			
Godfrey, Henry Jr	Pine Grove st	2		29 31		
house			1,450			
8,627 ft lane			225			
Goodsell, Henrietta	Grant st			59 50		
house			2,800			
15,000 ft land			600			
Goodwin, John J	off Hunnewell st	2				
Gorbey, Frank	250 Central av	2				
Gormley, James	Grove st	2				
Gorse, Frank W	43 Hunnewell st	2			1,725	30 19
Gorse, William	49 Hunnewell st	2		128 64	950	16 63
house double			2,400			
shop			300			
house double			2,675			
1.58 acres land			1,175			
2.42 acres land	Rosemary Hill st		825			
Goulding, Robert L	Webster st	2				
Goulding, Sarah P	Webster st			88 81		
house			3,200			
stable			500			
54,605 ft land			1,375			
Graham, Theodore G	100 Webster st	2				
Grant, Isaac A	56 Hunnewell st	2				
Grant, Laura A	56 Hunnewell st			21 88		
house			800			
21,780 ft land			450			
Grant, Mary A	Great Plain av			147 44		
house			2,000			
shop etc			1,200			
52,272 ft land			5,225			
Graves, Anna A	Avery sq			58 19		
house			2,200			
7,034 ft land			825			
Graves, Frank	Avery sq	2				
Greaves, Richard	Great Plain av	2		41 56		
house			1,300			

NAMES.	Tax on Polls.	Value of Real Estate.	Tax on Real Estate.	Value of Per. Estate.	Tax on Per, Estate.
stable		400			
43,560 ft land		675			
Greenburgh, Rudolph 105 Hillside av	2				
Greene, Mariette R Highland av			319 81		
house		3,000			
41,800 ft land		2,925			
180,300 ft land Pickering st		8,150			
2-family house Highland av		1,800			
3,022 ft land		200			
2-family house Highland av		2,000			
3,160 ft land		200			
Greene, Mariette R and heirs Hannah R Bullen			29 75		
31 acres woodland South st		1,075			
13 5-8 acres land "Bodge"		475			
3 acres flowage		150			
Greenwood, Myra S 84 Nehoiden st			48 13		
house		2,000			
1 1.2 acres land		750			
Gregory, Frank Maple st	2				
Grinnell, Charles T Dedham av	2				
Groce, William 7 Pleasant st	2			150	2 63
Groce, William Jr (tax title) 7 Pleasant st	2		49 00		
house		1,300			
stable		525			
39,200 ft land		975			
Grover, Edwin M Maple st	2				
Grover, Emery Maple st	2			1,000	17 50
Grover, Lydia A Maple st			96 25		
house		3.500			
35,219 ft land		1,400			
house Rosemary st		300			
1-2 acre land		150			
3 1-2 acres woodland Ridge Hill		150			
Gurney, Edwin P 8 Marked Tree rd	2				
Gurney, Lilliam M 8 Marked Tree rd			54 25		
house		2,500			
outbuildings		200			
12,942 ft land		400			
Gurney, Louisa M Marked Tree rd			8 31		
15,423 ft land		475			
Hailman, William M Maple st	2				
Hall, Ann Hunnewell st			52 50		
2-family house		1,400			
2-family house		600			
shop		350			
2 7-8 acres land		650			
Hall, Leonard V Grove st	2				
Ham, Margaret H Dedham av			416 94	1,783	31 20
house		7,000			
stable etc		1,200			

NAMES,		Tax on Polls	Value of Real Estate.	Tax on Real Estate.	Value of Per. Estate.	Tax on Per Estate
dairy			500			
farm barn			1,300			
rustic house			500			
21 1-2 acres land			4,300			
house Harris av			1,500			
barn			500			
ice house			500			
40.8 acres land			6,525			
Hamilton, A Stuart	Maple st	2				
Hamilton, Daniel S	26 Linden st	2		43 75	2,000	35 00
house			2 000			
14,735 ft land			500			
Hamlin, B Nason	Greendale av	2			1,135	19 86
Hamlin, Jane	Greendale av			332 94		
house			14,000			
house			800			
hot-house			75			
stable			1,000			
10 1-2 acres land			3,150			
Hammersley, Amos	Hunnewell st	2			200	3 50
Hammersley, George W	Hunnewell st	2				
Hammersley, Samson	Hunnewell st	2				
Handrahan, John	Garden st	2				
Hanks, Anna M	Chestnut st			60 38		
house			3,000			
11,625 ft land			450			
Hanks, Arthur R	Chestnut st	2				
Hanks, Theodore F	Chestnut st	2		48 13		
house			2,200			
14,570 ft land			550			
Hardie, Roberta J	Central av			92 75		
house			4,500			
stable			100			
summer house			150			
1 acre land			550			
Hardy, Elwyn B	Fisher st	2				
Harkins, James A	Central av	2				
Harmon, Charles H	Central av	2		45 50	185	3 24
house			1,600			
barn			400			
4 acres land			600			
Harmon, Lewis N heirs of				21 00		
8 acres land South st			1,200			
Harnden, Elwyn B	Chestnut st	2			25	44
Harnden, Elwyn B and Ida C	Chestnut st			50 75		
house			1,400			
stable			250			
70,785 ft land			1,250			
Harris, Abbie N	Great Plain av			169 31		
house			3,000			
stable			600			

NAMES.		Tax on Polls.	Value of Real Estate.	Tax on Real Estate.	Value of Per. Estate.	Tax on Per, Estate.
store and tenement			1,200			
32,300 ft land			2,600			
house Central av			1,500			
3-4 acre land			450			
lot 24 Bowen 15,621 ft			325			
Harris, Adeline E	Warren st			189 44		
house Great Plain av			3,100			
43,560 ft tand			1,550			
part lot 2 blk H Oakhurst 8,067 ft			250			
" 3 " " 16,072 "			500			
" 4 " " 16,582 "			500			
" 5 " " 10,920 "			325			
" 6 " " 11,200 "			350			
" 7 " " 9,243 "			225			
" 8 " " 10,270 "			250			
" 12 " " 10,290 "			425			
" 14 " " 9,472 "			300			
" 15 " " 9,536 "			300			
" 19 " " 12,150 "			300			
" 20 " " 12,457 "			325			
" 21 " " 17,350 "			450			
" 22 " " 16,265 "			500			
" 23 " " 15,550 "			475			
" 24 " " 23,183 "			700			
Harris, William O	South st	2			30	53
Hart, Frank E	Curve st	2				
Hart, George	Newell st	2				
Hart, George	Fisher st	2				
Hart, Henry G	Newell st	2				
Hart, William G	South st	2		34 13	110	1 93
house			1,500			
stable etc			250			
6,677 ft land			200			
Harvey, Charles J	Greendale av	2				
Harvey, William	Greendale av	2		49 00		
house			900			
greenhouses			800			
8 acres land			1,100			
Hasenfus, Lewis	Broad Meadow rd	2		152 25	1,153	20 18
house			1,400			
barn and sheds			1,250			
piggery			50			
6 1-2 acres land			975			
14 acres land			1,550			
10 acres land Bird st			900			
6 acres woodland			250			
house			1,400			
poultry-house			75			
5 acres land			750			
Hasenfus, Wendell	Great Plain av	2		24 50	300	5 25
house			500			
stable etc			550			

NAMES.	Tax on Polls.	Value of Real Estate.	Tax on Real Estate.	Value of Per. Estate.	Tax on Per, Estate.
3-4 acres land		350			
Hasenfus, Wendell A Great Plain av	2				
Haskell, Charles L Great Plain av	2		70 00	198	3 44
house		1,500			
barn and shed		700			
8 acres land		1,800			
Haskell, Charles L Jr Great Plain ay	2				
Haskell, Mary A South st			82 25		
house		1,600			
barn and sheds		600			
silo		125			
9 1-2 acres land		2,375			
Hassam, George H Great Plain av	2				
Hassam, Sarah B Great Plain av			74 81		
house		3,500			
11,875 ft land		775			
Hatch, Anna M Pine st			33 25		
house etc		1,000			
1 acre land		150			
house		600			
1 acre land		150			
Hatch, James H 12 Garden st	2				
Hathaway, Eda B heirs of Great Plain av			67 81		
house		2,000			
43,560 ft land		1,875			
Hauck. Augustus Broad Meadow rd	2			10	18
Hauck, Elizabeth and Christine Broad Meadow rd			96 25		
house		2,600			
old house		500			
poultry-house		250			
barn and shed		250			
21 1-4 acres land		1,900		158	2 77
Hauck, George Broad Meadow rd	2				
Haven, George B 64 Warren st	2				
Hawksworth, William Fisher st	2			100	1 75
Hayes, Edward W Oak st	2				
Haydock, Robert Wellesley av	2				
Head, Harry N Grant st	2				
Heald, Edward Highland av	2				
Heald, Henry Highland av	2				
Heald, James Central av	2				
Heathcote, Reuben Mellen st	2				
Henderson, David F heirs of Markec Tree rd			134 31		
house		800			
barn		350			
2 acres land		1,100			
130,680 ft land Great Plain av		3,925			
17 2-3 acres meadow and woodland		1,500			
Hardy, William F Rosemary st	2				

NAMES,	Tax on Polls	Value of Real Estate.	Tax on Real Estate.	Value of Per. Estate.	Tax on Per Estate
Henion, John Central av	2				
Hennessey, Eiizabeth M heirs of Cedar st			11 81		
house		300			
3 1-4 acres land		375			
Hennesley, Michael J Ceear st	2			70	1 23
Herdman, Edward G 41 Pickering st	2				
Herdmah, Vinnie K 41 Pickering st			54 69		
house		2,300			
21,776 ft land		825			
Hewett, Ann M 124 Central av			52 06		
house		1,800			
stable etc		175			
5 acres land		1,000			
Hewett, Walter 124 Central av	2				
Hewett, William W 124 Central av	2				
Hickley, Frank Great Plain av	2		42 00		
3-family house		2,000			
10,890 ft land		400			
Hicks, Alice M Dedham av			108 50		
house		3,500			
stable and office		1,250			
36,215 ft land		1,450			
Highland Coal Co				1,050	18 38
Hill, Edward Rosemary st	2			70	1 23
Hill, Edwin R Grant st	2		77 88	1,725	30 19
house		3,000			
stable		700			
15,000 ft land		750			
Hill, Mary Virginia E Ro emary st			158 81		
house		3,750			
stable and poultry-house		1,200			
7 1-2 acres land		4,1.5			
Hines, George F Oak st	2				
Hines, George W Rosemary st	2				
Hobbs, Frederick G Charles River st	2				
Hobbs, George 26 Hunnewell st	2				
Hodge, John M Hunnewell st	2		51 68	205	3 59
house		1,100			
stable		400			
2 acres land		875			
7 acres pasture and wood land		575			
Hodges, Mary C, heirs of			183 75		
house double Lincoln st		4,500			
15,000 ft land		675			
house Warren st		2,500			
14,540 ft land		425			
house Oak st		2,000			
10,700 ft land		400			
Hoit, Henry A Webster st	2				
Holman, Louis A Oakland av	2		57 75		

NAMES.		Tax on Polls.	Value of Real Estate.	Tax on Real Estate.	Value of Per. Estate.	Tax on Per. Estate
house			3,000			
5,891 ft land			300			
Holsey, Samuel	Charles River st	2				
Holt, George W	Pickering st	2			15	26
Holt, Lillian K	Pickering st			36 75		
house			500			
outbuildings			125			
32,670 ft land			1,475			
Hopewell Railroad Supply Co	Hillside av			54 25	300	5 25
4 buildings			2,400			
42,337 ft land			700			
Horne, Alvin K	Garden st	2				
Horne, Kenneth M	Garden st	2				
Horrocks, Frederick H	Hillside av	2		35 44		
house			1,625			
12,410 ft land			400			
Horrocks, John E	6 Union st	2				
Horrocks, William F	Rosemary Hill st	2		14 44	1,000	17 50
stable etc			375			
1 acre land			450			
Horrocks, William J	6 Union st	2		21 44	400	7 00
house			1,025			
4,800 ft land			200			
Horsford, George W	High Rock woods	2		10 94	40	70
house			300			
barn			75			
5 acres land			250			
Houde, Albert	Rosemary st	2				
Houde, Bartholomew	Hillside av	2				
Howe, Edward F	Bradford st	2				
Howe, Flavella E	Bradford st			108 06		
house			5,000			
outbuildings			100			
30,489 ft land			1,075			
Howley, John	Great Plain av	2		27 13		
house			900			
stable			275			
2.1 acres land			375			
Hudson, Charles H	Hunnewell st	2		25 81	74	1 30
house			700			
shed			25			
3 acres land			750			
Hudson, George A	Hunnewell st	2				
Hudson, Herbert	Hunnewell st	2		51 63		
house			1,000			
stable			225			
bath house			850			
3 acres land			875			
Hudson, Samuel	Hunnewell st	2		24 50		
house Webster st			1,000			

NAMES.		Tax on Polls.	Value of Real Estate.	Tax on Real Estate.	Value of Per. Estate.	Tax on Per, Estate.
shop			200			
16,290 ft land			200			
Hueg, Eva E	Cartwright st			43 75		
house			1,000			
stable etc			150			
12 1-4 acres land			925			
10 acres pasture			300			
12 acres pine swamp			125			
Hueg, Louis	Cartwright st	2			155	2 71
Huggins, Thomas	Parish st	2				
Humberstone, William	off Cartwright st	2		11 38		
house unfinished			350			
6 acres land			300			
Humphrey, John	12 Garden st	2			50	88
Humphrey, William	12 Garden st	2				
Hunt, Frank	Lester st	2				
Hunt, Ward N	Noyes st	2		35 00		
house			1,300			
poultry house			100			
2 acres land			600			
Hunter, Thomas	Webster st	2				
Hurd, William E	92 Central av	2		158 81	917	16 05
2-family house			1,800			
barn			1,000			
carriage house			100			
25 2-5 acres land			2,875			
22 acres pasture and woodland			2,200			
cottage			500			
stable			150			
21,780 ft land			450			
1 acre Rosemary meadow			50			
Huse, Lydia	Great Plain av			68 25		
house			2,800			
stable			500			
2 acres land			600			
Hutchins, George H	Hunnewell st	2				
Hutchinson, Eliza T	23 South st			48 13		
house etc			825			
2 1-4 acres land			500			
house Fisher st			700			
stable			300			
24,670 ft land			425			
Hutchinson, James	121 Hunnewell st	2		23 63		
house			900			
shop etc			275			
16,670 ft land			175			
Hutchinson, Solomon W	23 South st	2				
Hutt, James J	Great Plain av	2				
Inches, Henrietta C	South st			157 06	675	11 81
house			5,000			
stable			1,700			

NAMES.		Tax on Polls.	Value of Real Estate.	Tax on Real Estate.	Value of Per. Estate.	Tax on Per. Estate
7 acres land			2,275			
Ingols, Caroline A	165 South st			202 56		
Chronicle building	Chapel st		800			
Ingols block			6,000			
studio building			700			
9,125 ft land			2,300			
house etc	Pleasant st		1,625			
11,033 ft land			150			
Ingols, Frank B	165 South st	2				
Ingols, James P, heirs of	165 South st			306 25	350	6 13
house			4,000			
barn etc			1,200			
house			1,500			
barn and sheds			1,700			
40 acres land			7,400			
10 acres pasture			1,250			
6 acres woodland			450			
Jackson, William H	54 Hillside av	2				
James, Edward	Fisher st	2				
Japene, Adrian	44 Hunnewell st	2				
Jaques, James	175 Webster st	2				
Jawilonis, Joseph	Highland av	2				
Jewett, Henry J	Parish st	2				
Johnson, Elmer C	Great Plain av	2				
Johnson, F C	Garden st	2				
Johnson, George	Rosemary Hill st	2		31 06		
house			1,550			
21,230 ft land			225			
Johnson, Hans I	Webster st	2				
Johnson, Lorenzo, heirs of	Hunnewell st			26 25		
house			900			
14,840 ft land			600			
Johnson, Samuel, heirs of	Hunnewell st			5 69		
shop			250			
6,940 ft land			75			
Jones, Abbie A	Maple st			101 06		
house			3,600			
stable etc			650			
14,270 ft land			825			
33 acres pine swamp			350			
6 acres woodland	Marked Tree rd		350			
Jones, Charles W	Conant st	2				
Jones, Cyrus W	Maple st	2		31 94		
36,450 ft land	Great Plain av		1,825			
Jones, Frank	Howland st			49 00	350	6 13
house			1,600			
17,500 ft land			150			
house unfinished			100			
barn etc			800			
17,500 ft land			150			

NAMES.		Tax on Polls.	Value of Real Estate.	Tax on Real Estate.	Value of Per. Estate.	Tax on Per, Estate.
Jones, Frank, and Groce, William				3 94		
5 1-2 woodland High Rock			225			
Jones, Frank Edward	West st	2				
Jones, George E	Hillside av	2				
Jones, Hannah M	Hillside av			33 25		
house			1,000			
stable and outbuildings			250			
32,376 ft land			650			
Jones, John W	Maple st	2				
Jones, Mary E	Conant st			46 38		
house			2,200			
10,890 ft land			450			
Jones, Minerva	Great Plain av			55 56		
house			1,800			
21,780 ft land			1,375			
Jones, Samuel H, heirs of	Great Plain av			24 06		
21,780 ft land			1,375			
Jones, William M	South st	2		38 94	563	9 85
house			600			
stable			100			
7 acres land			500			
house			300			
8 acres land			725			
Journeay, Fitz R	Crawford st	2				
Journeay, Margaret S	Crawford st				500	8 75
Joy, Charles B	Central av	2				
Joy, Clarence W	Central av	2		26 25		
house			800			
shop			100			
2 acres land			600			
Kasereki, Anton	Highland av	2				
Kauderoski, Julius	Highland av	2				
Kaupp, Christina	Highland av			44 63		
house			2,100			
7,585 ft land			450			
Kaymes, George A	Garden st	2				
Kaymes, Robert H	Garden st	2				
Kehoe, Henry	265 Central av	2				
Keith, Haliburton N	8 Oak st	2				
Keith, Luke W	19 Warren st	2		69 56	525	9 19
house			2,600			
stable			400			
13,122 ft land			525			
lot 11 Ayer 22,058 ft			450			
Keith, Mabel S	Webster st			31 50		
house			1,500			
14,550 ft land			300			
Keith, Sanford F	94 Chestnut st	2				
Keith, Silas T	Webster st	2				
Kelly, Elmer E	Maple st	2			85	1 49
Kelly, George B	Maple st	2				

NAMES.		Tax on Polls.	Value of Real Estate.	Tax on Real Estate.	Value of Per. Estate.	Tax on Per. Estate
Kelly, John	Fisher st	2				
Kenefick, Richard	Chapel st	2				
Kennedy, Alonzo	High st	2				
Kennedy, George	Webster st	2				
Kennedy, George L	Webster st	2		37 19		
honse			1,200			
shop etc			550			
12,500 ft land			375			
Kennedy, John	Hunnewell st	2				
Kennedy, Thomas	Rosemary st	2				
Kennedy, William	96 West st	2				
Kermode, Frederic	South st	2				
Kilroy, Mary, exempt	Beech st					
house etc			200			
4,000 ft land			100			
Kingsbury, Albert D	291 Great Plain av			41 13	900	15 75
house Chestnut st			1,500			
stable			500			
27,225 ft land			350			
Kingsbury, Annie O, Isabel S and M Frances	Webster st			229 69	520	1 90
house			2,000			
barn			500			
carriage house etc			450			
31 1-2 acres land			6,300			
8 acres woodland Bird's Hill						
" Bancroft "			400			
10 acres woodland Pondfield			500			
15 3-4 acres woodland Pondfield			400			
16 1-4 " " Birds Hill						
" Bancroft "			825			
18 acres woodland High Rock			550			
10 " " " Ward "			200			
32 " " " Bancroft "			500			
10 " " " Thompson "			200			
15 " " " Brackett "			300			
Kingsbury, Augustus D	High Rock st	2				
Kingsbury, George L	Webster st	2		103 25	300	5 25
house			3,500			
stable			900			
144,557 ft land			1,500			
Kingsbury, Henry A	Gage st	2				
Kingsbury, Isabel S	Webster st			5 69		
13,000 ft land Webster st			325			
Kingsbury, John, heirs of	Webster st			95 38		
house double			1,800			
barn and shop			650			
3 1-2 acres land			1,400			
1 acre land			1,600			
Kingsbury, Julia E	291 Great Plain av			469 88		
house			4,500			

NAMES.		Tax on Polls.	Value of Real Estate.	Tax on Real Estate.	Value of Per. Estate.	Tax on Per. Estate.
stable etc			925			
20,892 ft land			1,475			
Kingsbury building			13,000			
Keith block			1,500			
16,500 ft land			5,450			
Kingsbury, Louisa H	Webster st			91 00		
house			2,100			
stable and sheds			500			
2 acres land			800			
lots 16, 17, 26 and 29	Ayer 89,391 ft		1,800			
Kingsbury, Luther	256 Central av			19 25		
house			500			
barn			100			
6 acres land			500			
Kingsbury, Mary E	Gage st			38 50		
house			1,800			
20,000 ft land			400			
Kingsbury, Mary J	Greendale av			43 75	50	88
house			600			
stable			500			
stable etc			175			
3-4 acre land			125			
3 acres tillage			300			
1 acre tillage			100			
7 acres "			700			
Kingsbury, Sarah E M	Rosemary st			69 13		
house			2,000			
stable etc			750			
2 acres land			1,200			
Kirwin, John J	45 Hillside av	2				
Klauer, Andreas	Greendale av	2		56 00	640	11 20
house			1,100			
barn etc			1,250			
13 acres land			850			
Klauer, Elizabeth	Greendale av			21 00		
11 acres tillage			1,200			
Klauer, Frederick J		2				
Klauer, Paul B	Greendale av	2				
Knoph, Catherine R	Central av			27 13		
house			800			
barn			175			
5 acres 21 rods land			575			
Knoph, Jacob A	Central av	2			45	79
Knowles, George	Maple st	2				
Koldenburg, Matthias L	Hillside av	2				
Krautler, Peter	Chestnut st	2				
Kulkmann, Paul M	Chestnut st	2				
Ladd, John L	181 Great Plain av	2				
Ladd, Levi	181 Great Plain av	2		672 44	1,000	17 50
house			3,000			
stable and poultry-house			1,000			
house double Manning st			1,000			

NAMES.	Tax on Polls	Value of Real Estate.	Tax on Real Estate.	Value of Per. Estate.	Tax on Per Estate
17 acres land		4,000			
Oakland Heights					
house Ames		600			
lots 75 and 76 32,578 ft		1,650			
lot 1 15,776 ft		650			
" 2 10,838 ft		375			
" 3 10,853 ft		375			
" 4 12,282 ft		500			
" 5 12,282 ft		500			
" 6 13,628 ft		550			
" 7 13,478 ft		550			
" 8 13,315 ft		550			
" 9 17,751 ft		800			
" 10 13,630 ft		550			
" 11 15,568 ft		775			
" 12 13,560 ft		550			
" 14 13,719 ft		550			
" 16 12,482 ft		500			
" 17 11,852 ft		475			
" 18 11,877 ft		475			
" 19 1,314.4 ft		100			
" 20 14,738 ft		500			
" 21 13,432 ft		600			
" 22 12,267 ft		625			
" 23 11,992 ft		600			
" 24 13,420 ft		600			
" 25 13,011 ft		600			
" 26 12,102 ft		550			
" 27 12,025 ft		500			
" 28 11,947 ft		475			
" 31 12,992 ft		600			
" 32 13,771 ft		700			
" 33 14,833 ft		750			
" 34 11,910 ft		600			
" 36 13,056 ft		875			
" 38 13,292 ft		600			
" 39 13,015 ft		525			
" 43 14,247 ft		650			
" 44 8,793 ft		350			
" 45 12,812 ft		525			
" 46 12,805 ft		525			
" 47 12,804 ft		525			
" 48 14,242 ft		650			
" 49 15,548 ft		700			
" 51 12,238 ft		500			
" 55 12,347 ft		375			
" 56 14,922 ft		450			
" 57 13,316 ft		400			
" 58 12,135 ft		375			
" 59 12,079 ft		375			
" 60 12,025 ft		350			
" 61 8,770 ft		350			

NAMES.		Tax on Polls.	Value of Real Estate.	Tax on Real Estate.	Value of Per. Estate.	Tax on Per. Estate.
" 62 12,802 ft			450			
" 69 3,791 ft			100			
" 70 11,872 ft			350			
" 73 10,891 ft			325			
" 74 10,866 ft		2	325			
Lane, Charles H	Brookside rd			15 31	85	1 49
house			500			
stable etc			100			
3 1-2 acres land			275			
Lane, Elmer	Chestnut st	2				
Lane, William A	High Rock st	2				
Langdale, Louis A	Dale st	2				
Langdale, Louisa	Dale st			143 94		
house			1,200			
shop etc			300			
14,520 ft land			300			
house double etc	Hunnewell st		2,000			
" "	" "		2,150			
store building			750			
25,273 ft land			1,525			
Langell, C W	Central av	2			25	44
Larkin, Walter B	Great Plain av	2				
Latham, Frederick	7 High st	2		57 75	200	3 50
3-family house			2,650			
18,324 ft land			650			
Latham, Frederick J	Prospect Hill	2				
Lawler, William M	West st	2				
Lawrence, Charles	Garden st	2				
Lawrence, Edwin V	Grant st	2				
Lawton, Charles	305 South st	2		74 38		
17 acres 3,566 ft land	South st		4,250			
Leach, John E	94 Chestnut st	2				
Leach, Patrick	94 Chestnut st	2		10 50	40	70
2 acres land	Great Plain av		500			
2 acres meadow			100			
Leary, Dennis	32 Reservoir st	2		29 31	90	1 58
house			850			
barn			100			
2 3-4 acres land			725			
Leary, William	32 Reservoir st	2				
Leary, Mary, and heirs of John Dickinson	Charles River st			35 88		
house			1,200			
barn			300			
6 acres land			550			
Leary, Patrick	Charles River st	2				
Lee, Hing	Highland av	2				
Lee, Sarah, heirs of	Highland av			102 38		
house			2,400			
34,460 ft land			3,450			
Lee, William	13 Greendale av	2		40 25		
house			1,400			

NAMES,		Tax on Polls	Value of Real Estate.	Tax on Real Estate.	Value of Per. Estate.	Tax on Per Estate
shed, shop etc			350			
5-8 acre land			550			
Lee, William G	13 Greendale av	2				
Lentell, Benjamin	Forest st	2			183	3 20
Lentell, Frank R	Forest st	2				
Leonard, Alpha F	Chestnut st	2				
Leonard, Thomas J	Great Plain av	2		29 75	100	1 75
house			1,000			
stable			200			
2 acres land			500			
deLesdernier, Emma M	4 Kingsbury st			28 88		
house			1,500			
6,000 ft land			150			
deLesdernier, Frederick M	Pickering st	2				
deLesdernier, Gustavus F	4 Kingsbury st	2				
deLesdernier, Louis F	Pickering st	2				
Lester, Etta L G, heirs of	Hillside av			41 13		
house			2,000			
11,825 ft land			350			
Lester, James B	90 Hunnewell st	2		113 31		
house double Lester st			2,800			
28,324 ft land			575			
house Hunnewell st			600			
" " "			400			
21,780 ft land			450			
house Hunnewell st			1,000			
11,238 ft land			350			
14,190 ft land Avery st			300			
Lester, Thomas, heirs of	Hunnewell st			69 13	65	1 14
house			1,300			
barn etc			250			
shop			350			
7 acres 15,226 ft land			2,025			
1-2 acre Rosemary meadow			25			
Lewis, Charles A	Lincoln st	2				
Lewis, Mary	Crawford st			1 75		
lot 8 blk A sec 2 River pk 4,000 ft			100			
Lewis, Oscar W	Crawford st	2		14 44	95	1 66
house			500			
barn			125			
8,000 ft land			200			
Lewis, Samuel L	Mills rd	2		24 50		
house			1,200			
5,000 ft land			200			
Lewitt, Alfred	Hunnewell st	2		30 63		
house			1,475			
10,450 ft land			275			
Light, Mary L	87 Hunnewell st			12 25		
house			500			
9,818 ft land			200			

NAMES.		Tax on Polls.	Value of Real Estate.	Tax on Real Estate.	Value of Per. Estate.	Tax on Per. Estate
Light, Samuel F	87 Hunnewell st	2				
Light, William J	Highland av	2				
Linki, Robert	Highland av	2				
Linn, Clarence L	South st	2				
Littlehale, Arthur J	45 Hunnewell st	2				
Livingston, David H	South st	2			270	4 73
Livingston, David M	South st	2				
Livingston, Elizabeth H	South st			106 75		
house			2,200			
barn			350			
19.14 acres land			3,550			
Locke, Clifford M	Linden st	2		27 13		
house Oak st			1,200			
8,343 ft land			350			
Locke, Elizabeth H	Linden st			177 19		
house			2,200			
stable			400			
house			2,200			
32,670 ft land			1,650			
house double			3,000			
20.600 ft land			675			
Locke, Henry S	Linden st	2		87 50		
office building and stable			2,000			
lumber shed			1,000			
11,290 ft land Keith pl			1,350			
5,000 " " " "			650			
Locke, Henry S and Son	Keith pl				5,000	87 50
Loker, Harold W	8 Grant st	2				
Loomis, John J	215 Webster st	2				
Lord, Charles A	Garden st	2		59 94	600	10 50
house			1,700			
stable			200			
21,780 ft land			1,525			
Lord, Hattie E	Garden st			54 25		
house			2,700			
5,535 ft land			400			
Lorraine, Charlotte	Great Plain av			39 81		
house			650			
barn			150			
1 acre 22,275 ft land			375			
house			600			
barn and sheds			225			
1 1-2 acres land			275			
Lorraine, Duncan F	Great Plain av	2				
Low, Charles A	10 High st	2		21 88		
house			900			
stable			100			
7,068 ft land			250			
Low, Clara A	West st			10 50		
lot 34 Parker 10,857 ft			600			
Low, Edwin P	Hunnewell st	2				
Low, Franklin	West st	2		38 50	100	1 75

NAMES.		Tax on Polls.	Value of Real Estate.	Tax on Real Estate.	Value of Per. Estate.	Tax on Per, Estate.
house			1,200			
stable			300			
11,450 ft land			700			
Low, Helen M heirs of	34 High st			119 00		
house			2,500			
stable			500			
shop etc			600			
cottage			500			
9 acres land			2,700			
Low, Julia A	High st			10 50		
lot 43 Bowen 20,202 ft			600			
Low, Samuel G heirs of	High st			303 63	35	61
house			2,500			
stable, etc			600			
10 5-6 acres land			3,250			
store and tenements			7,000			
14,250 ft land			1,450			
house double			1,700			
stable			250			
8,629 ft land			600			
Luard, Richard G	Maple st	2			25	44
Ludwig, Louis	Harris av	2				
Lyman, Aubrey J	Prince st	2				
Lynas, Isaac	Chestnut st	2			200	3 50
Lynes, Alexander	Highland av	2				
Lyng, James F	20 Hunnewell st	2				
Lyons, Mary A, $500 exempt	Hunnewell st			13 13		
house			750			
32,670 ft land			500			
Mackenzie, Norman	Oak st	2		30 19		
house			1,400			
8,373 ft land			325			
Mackintosh, Herbert B	430 Great Plain av	2				
Mackintosh, James	430 Great Plain av	2		322 88	1,455	25 46
house			3,300			
barn etc			900			
barn			400			
cottage			600			
house E W M			500			
shop and shed			250			
11 acres tillage			1,550			
6 acres " Fuller "			375			
3 acres meadow			100			
18 acres tillage E W M			2,250			
barn Forest st			300			
28 acres tillage			2,525			
23 acres pasture and woodland			1,375			
house Forest st			1,300			
stable			200			
3 acres land			300			

NAMES.	Tax on Polls.	Value of Real Estate.	Tax on Real Estate.	Value of Per. Estate.	Tax on Per. Estate
75 1-4 acres woodland Central av		1,350			
11 acres woodland Fisher		275			
12 acres woodland Bowers		225			
19 acres woodland Brackett		200			
lot 2 Kelly Sherman st 8,160 ft		75			
" 9 " " " 9,810 ft		100			
Mackintosh, Wendell P Dedham av	2		81 38		
24,987 ft land Maple st		1,000			
44,280 ft land Great Plain av		3,650			
MacLachlan, Duncan West st	2				
Maddocks, Albert R Hunnewell st	2				
Maher, Thomas 82 West st	2				
Mackarewiez, Alajzy Highland av	2				
Mallett, Mary Central av			55 56		
house		1,200			
stable		400			
1 1-4 acres land		1,575			
Malodge, Stephen Highland st	2				
Maloney, Francis A Sherman st	2				
Maloney, James Sherman st	2		24 06	35	61
house		1,000			
stable etc		225			
1-2 acre land		150			
Maloney, Joseph F Sherman st	2				
Maloney, Timothy T 20 May st	2		45 50		
house Walnut st		2,500			
4,040 ft land		100			
Mandell, Charles West st	2				
Mannix, Michael Maple st	2		24 94		
house		1,025			
21,780 ft land		400			
Mansfield, Henry T 9 Highland av	2		85 75	150	2 63
house		2,800			
stable		500			
22,750 ft land		1,600			
Manson, Frederick 180 Highland av	2			2,000	35 00
Maranatch, Torrey Central av	2				
Marchbank, Walter West st	2				
Marriott, Frederic H 157 Central av	2			75	1 31
Marriott, Harriett 157 Central av			52 50		
house		650			
41,500 ft land		425			
house		1,000			
shop		500			
41,500 ft land		425			
Marriott, William A 157 Central av	2				
Marsh, Clara J Great Plain av			89 25		
house		2,000			
stable		300			
poultry house and shop		250			
138,917 ft land		1,400			
9 7-8 acres land Marked Tree rd		1,150			

NAMES.	Tax on Polls.	Value of Real Estate.	Tax on Real Estate.	Value of Per. Estate.	Tax on Per. Estate.
Mathey, Armand J Warren st	2		59 50	100	1 75
house		2,800			
12,112 ft land		600			
Matthes, William P Chestnut st	2			200	3 50
May, Benjamin D Great Plain av	2				
May, Henry F Great Plain av	2		291 81		
house		1,825			
1 3-4 acres land		750			
house Webster st		2,000			
barn		500			
10 1-2 acres land		4,200			
coal office and sheds		1,500			
stable		700			
108,800 ft land		3,275			
24,680 ft land Warren st		1,475			
lot 11 Bowen 21,909 ft		450			
Mayo, Ellen E, heirs of Webster st			178 50		
house		4,500			
22,410 ft land		1,125			
house Maple st		2,500			
stable		500			
14,832 ft land		600			
21,780 ft land Dedham av		975			
McAdams, John J Webster st	2				
McCarthy, Elizabeth			28 88		
house		1,300			
12,400 ft land		350			
McCleary, Joseph Highland av	2				
McCormack, Charles J Chestnut st	2			225	2 94
McCormack, James Charles River st	2				
McCormack, Marcus Central av	2				
McCormack, Mark Chestnut st	2				
McCormick, John Great Plain av	2				
McCracken, James M Warren st	2				
McDonald, Albert W Garden st	2			50	88
McDonald, Fred R Reservoir st	2				
McDonald, Margaret F Reservoir st			36 31		
house		1,400			
barn		200			
18,930 ft land		475			
McDonald, Stephen J Highland av	2				
McDonald, William Reservoir st	2				
McDowell, John 49 Pickering st	2				
McGlinchy, Charles E Mellen st	2				
McGovern, Hugh G Dedham av	2				
McIntosh, Agnes S 394 Great Plain av			112 44		
house		2,500			
barh etc		775			
barn		1,150			
silo		150			
20 1-2 acres land		1,850			
McIntosh, Carlton G Great Plain av	2				

NAMES.	Tax on Polls	Value of Real Estate.	Tax on Real Estate.	Value of Per. Estate.	Tax on Per Estate
McIntosh, Charles, heirs of			31 50		
12 acres tillage Marked Tree rd		1,800			
McIntosh, Charles, heirs of and Mc-McIntosh, Curtis, heirs of			26 25		
13 acres woodland		400			
11 acres woodland "Oak Hill"		1,100			
McIntosh, Charles O 431 Great Plain av	2				
McIntosh, Curtis, heirs of Great Plain av			280 00		
house		4,500			
barn and shed		1,850			
old barn		400			
squash house		400			
house "Mills"		500			
36 1-4 acres land		4,550			
house Central av		800			
24 acres land		3,000			
McIntosh, Duncan Chestnut st	2				
McIntosh, Elizabeth F Great Plain av			59 50		
house		2,600			
11,390 ft land		500			
1 1-2 acres land		300			
McIntosh, Frank A Great Plain av	2				
McIntosh, George C Great Plain av	2		79 19	1,100	19 25
house		600			
barn and ice house		700			
ice houses		1,000			
1 3-4 acres land		575			
2 3-4 acres tillage		700			
6 acres tillage		750			
16 2-3 acres pine swamp		200			
McIntosh, John Maple st	2				
McIntosh, Mary C Great Plain av			14 88		
1 4-5 acres woodland Ridge Hill		100			
5 acres land Great Plain av		750			
McIntosh, Mary C, trustee under will of Curtis					
McIntosh, Theodore				200	3 50
394 Great Plain ay	2			1,825	31 94
McIntosh, William C Great Plain av	2		22 75	500	8 75
house		350			
8 acres land		450			
24 1-2 acres meadow		500			
McIntosh, William E Great Plain av	2				
McIntyre, William H 9 Carter st	2		53 81	105	1 84
house		600			
stable		300			
2-family house		1,500			
115,125 ft land		675			
McKay, Alexander Hunnewell st	2			1,650	28 88
McKelvie, Andrew Hunnewell st	2				

NAMES.	Tax on Polls	Value of Real Estate.	Tax on Real Estate.	Value of Per. Estate.	Tax on Per Estate
McKelvie, Esther Hunnewell st		450	7 88		
1 acre land Rosemary Hills st					
McMath, Colin Rosemary Hill st	2				
McMath, Gladstone Rosemary Hill st	2				
McMath, Harry W Central av	2		36 75		
McMath, Robert Rosemary Hill st	2	1,800			
house		100			
shop		200			
12,500 ft land					
McNamara, Thomas Pickering st	2				
McNevin, Neil Great Plain av	2				
McPhee, John Webster st	2				
Measure, Alfred Warren st	2				
Measure, Charles Great Plain av	2				
Measure, Walter Warren st	2				
Meehan, Bernard A Reservoir pl	2				
Meehan, Ellen, $500 ex'pt Reservoir pl			9 19		
house		500			
stable		100			
1 1-2 2 ft land		425			
Meehan, William P Colburn st					
Mellville, Thomas G Oakland av	2				
Mercer, Alfred J 199 Webster st	2		103 69	875	15 31
house	2	3,000			
stable		500			
121,517 ft land		2,425			
Mercer, Alfred J, trustee			35 00		
house Webster st		800			
barn		100			
3 acres land		1,100			
Methodist Episcopal Church			58 63		
house Hunnewell st		2,875			
9,639 ft land		475			
Metzger, Theodore F, heirs of Romary st			18 38		
house etc		800			
24,142 ft land		250			
Meyer, Walter E Hillside av					
Miller, Albert E Dedham av	2		260 75	1,500	26 25
house Warren st	2	1,500			
stable		300			
house		2,200			
44,542 ft land		900			
house Warren st		1,525			
14,445 ft land		375			
house Lincoln st		1,700			
stable		350			
15,000 ft land		300			
Nehoiden Land Co					
lot 23 15,000 ft		300			
" 24 15,000 ft		300			
" 23 15,000 ft		375			

NAMES.		Tax on Polls.	Value of Real Estate.	Tax on Real Estate.	Value of Per. Estate.	Tax on Per. Estate.
" 30 15,000 ft			525			
" 33 18,041 ft			1,075			
" 37 15,000 ft			675			
" 41 15,000 ft			600			
" 61 15,000 ft			300			
" 62 15,000 ft			300			
" 63 15,000 ft			300			
" 64 15,000 ft			300			
" 65 15,000 ft			150			
" 66 15,000 ft			150			
" 67 15,000 ft			150			
91,180 ft Garfield st			250			
Miller, Albert M	Dedham av	2			300	5 25
Miller, Isabel B	Dedham av			172 81		
house			3,000			
stable			700			
12,526 ft land			750			
house Grant st			2,800			
stable etc			400			
lot 55 Nehoiden Land Co 14,173 ft			725			
" 54 " " " 11,518 ft			475			
" 56 " " " 11,994 ft			475			
" 11 and part of 12 Prospect Hill 12,215 ft			550			
Miller, Vesta D	10 Dedham av			218 75		
house			6,500			
stable			1,000			
74,274 ft land			5,000			
Mills, Albert C	May st	2				
Mills, Arthur E	May st	2				
Mills, Caroline G	Warren st			74 81		
house			2,500			
stable			600			
23,236 ft land			1,175			
Mills, Fred N	May st	2				
Mills, John F	Warren st	2		124 69	440	7 70
2-family house West st			1,300			
2-family house Hillside av			1,300			
14,046 ft land			575			
house Greendale av			700			
2 barns			600			
2 acres land			200			
house Rosemary st			700			
barn			400			
10 acres land			1,250			
2 acres woodland High Rock			100			
Mills, Laura M	May st			52 06		
house			2,400			
10,300 ft land			575			
Mills, Lucy W	May st			19 25		
11 acres land " Central av "			1,100			
Mills, Sumner B	32 Dedham av	2		60 38	60	1 05

NAMES.		Tax on Polls.	Value of Real Estate.	Tax on Real Estate.	Value of Per. Estate.	Tax on Per. Estate.
house			2,400			
stable			250			
21,299 ft land			800			
Minkle, Elizabeth	186 Central av			31 06		
house			1,000			
barn and poultry house			125			
8 acres land			650			
Minkle, George	186 Central av	2				
Mitchell, Abbie A	South st			41 56		
house			300			
barn			400			
sheds etc			175			
30 acres land			1,500			
Mitchell, Charles H	Green st	2				
Mitchell, Eliza, heirs of	South st			36 31		
house			600			
house			350			
barn			50			
1 acre land			550			
house			500			
2 1-4 acres land			225			
Mitchell, George E	May st	2				
Mitchell, George H	Green st	2				
Mitchell, Harry D	Great Plain av	2				
Mitchell, Herbert N	May st	2				
Mitchell, James K	Davenport rd	2			35	61
Mitchell, Jennie M	Highland av			72 19		
house			3,600			
12,484 ft land			525			
Mitchell, John	South st				220	3 85
Mitchell, Persis E	May st			75 25		
house			2,500			
stable			450			
24,000 ft land			975			
lot 17 Nehoiden pk 12,375 ft			375			
Mitchell, Nathan W	Linden st	2				
Mitchell, Preston	Highland av	2				
Mitchell, Robert R	South st	2				
Mitchell, William	170 Highland av	2			300	5 25
Moeller, Oscar E	39 Pickering st	2		34 56		
house			1,250			
10,985 ft land			500			
5,228 ft land Highland av			225			
Montrauel, Henry	Central av	2				
Moore, John F	6 Grant st	2			300	5 25
Moore, Mary E	6 Grant st			111 56		
house			4,400			
stable			700			
30,000 ft land			1,275			
Moorhead, James	10 West st	2				
Morgan, Anson W	Great Plain av	2				
Morgan, Evelyn B	Great Plain av			273 00		

NAMES.		Tax on Polls	Value of Real Estate.	Tax on Real Estate.	Value of Per. Estate.	Tax on Per Estate
house			2,500			
barn			300			
511,830 ft land			12,800			
Morgan, John J	Great Plain av	2				
Morgan, Walter E	17 Gage st	2				
Morrill, David B	Webster st	2		85 75	190	3 33
house			3,000			
barn etc			150			
8 2-3 acres land			1,750			
Morrill, Leander C	Chestnut st	2				
Morrill, Thomas F	Hunnewell st	2				
Morris, Humphrey	Hillside av	2				
Morris, William H	Hillside av	2				
Morton, Eliza	Webster st			49 00		
house			1,800			
barn and shed			300			
35,190 ft land			700			
Morton, Frederick W	Webster st	2			125	2 19
Morton, Wilfred R	West st	2				
Moseley, Charles B	Oakland av	2				
Moseley, John	Highland av	2		516 25	1,500	26 25
house			6,000			
88,830 ft land			3,550			
3-family house			5,000			
12.582 ft land			650			
Oakland Park						
lot 1 12,193 ft			500			
" 2 6,000 ft			275			
" 3 6,000 ft			275			
" 4 6,000 ft			250			
stable etc			200			
lot 5 6,000 ft			250			
" 6 6,000 ft			250			
" 7 6,000 ft			250			
cottage			2,500			
lot 8 6,000 ft			275			
" 9 6,000 ft			250			
" 10 6,000 ft			250			
" 13 6,325 ft			200			
" 14 6,492 ft			175			
house			3,000			
lot 15 6,814 ft			300			
house			3,000			
lot 16 7,200 ft			325			
" 17 11,904 ft			425			
" 18 12,180 ft			550			
" 19 12,886 ft			575			
lot Highland av 4,360 ft			225			
Moseley and Co	Highland av			121 63	6,500	113 75
factory building			3,700			
cottage			1,600			
54,580 ft land			1,650			

NAMES.		Tax on Polls.	Value of Real Estate.	Tax on Real Estate.	Value of Per. Estate.	Tax on Per. Estate.
Moseley, Lorania C	19 Oak st			35 88		
house Grant st			1,600			
15,000 ft land			450			
Moseley, N Maria	Highland av			20 13		
14,240 ft land Great Plain av			1,150			
Moseley, William	19 Oak st	2		81 81	250	4 38
house double			2,500			
shop			250			
23,639 ft land			775			
37,947 ft land			1,150			
Moseley, William C	Oakland av	2				
Moseley, William G	8 Dedham av	2		87 50		
house			4,000			
17,740 ft land			1,000			
Mugford, Robert W	Grove st	2				
Mulcahey, James	Reservoir st	2		21 44	70	1 23
house			800			
13,766 ft lahd			425			
Mullen, John H	Webster st	2				
Mullen, Mary A	Webster st	2		31 06		
house			1,000			
38,370 ft land			775			
Mullen, Stephen	250 Central av	2				
Munroe, Frank P	Greendale av	2				
Munroe, Willard B	bradford st	2		49 88	200	3 50
house			2,500			
stable			200			
7,000 ft land			150			
Murdock, David	215 Webster st	2				
Munson, Myron A	310 Great Plain av	2				
Munson, M Virginia, heirs of	310 Great Plain av			92 31		
house			3,500			
stable			300			
32,670 ft land			1,475			
Munson, Norman C	Warren st	2				
Murphy, Catherine, and Richard B Daly	Daly pl			14 00		
barn			200			
7 acres land			600			
Murphy, Daniel D	Brookside rd	2		1 31	173	303
1 1-2 acres Rosemary meadow			75			
Murphy, Daniel J	Daly pl	2		42 88	35	61
house			2,200			
19,250 ft land			250			
Murphy, Daniel J Jr	Daly pl	2				
Murphy, Dennis	18 Pleasant st	2				
Murphy, Jeremiah	Reservoir st	2		24 50		
house			600			
barn			200			
4 1-2 acres land			600			
Murphy, Mary, heirs of	Brookside rd			22 75		

NAMES.	Tax on Polls.	Value of Real Estate.	Tax on Real Estate.	Value of Per. Estate.	Tax on Per, Estate.
house		500			
barn etc		200			
11 1-4 acres land		600			
Murphy, Peter Highland st	2				
Murphy, Timothy J Highland av	2				
Murray, Ida May Parish st			9 63		
house		150			
4 1-2 acres land		400			
Murray, William J Parish st	2				
Nagle, Patrick, heirs of Central av			25 38		
house		450			
49,000 ft land		1,000			
Nee, Peter J Great Plain av	2				
Needham Co-operative Bank			84 00		
house Nehoiden st		2,200			
barn, shed and bciler house		1,050			
14 acres land		1,550			
Needham Cycle Club Association			22 75		
club house Dedham av		1,100			
4,200 ft land		200			
Needham, Town of, Tax Titles,					
ESTATES OF					
Breen, Bridget			3 06		
lot 10 blk G sec 1 River pk 3,600 ft		75			
" 11 " " " 1 " " 3,800 ft		100			
Clark, Ewen A			88		
lot 97 Nehoiden pk 4,500 ft		50			
Colburn, Emily E, heirs of			193 38		
house south st		2,800			
barn etc		900			
3 1-2 acres land		875			
5.38 acres land		1,075			
house Mellen st		1,500			
8,584 ft land		300			
house Mellen st		1,500			
8,585 ft land		300			
house Mellen st		1,500			
8,000 ft land		300			
Emerson, Oscar			1 75		
lot 11 blk F sec 1 River pk 5,310 ft		100			
Ferguson, Angelina M			2 19		
lot 1 blk E sec 1 River pk 6,200 ft		125			
Gerould, Edward P			3 50		
lot 22 blk E sec 1 River pk 4,000 ft		100			
" 23 " " " 1 " " 4,000 ft		100			
Goodwin, Arthur E			1 75		
lot 5 blk A sec 3 River pk 4,000 ft		50			
" 6 " " " 3 " " 4,000 ft		50			
Heath, T W			3 50		
lot 11 blk H sec 1 River pk 4,000 ft		100			
" 12 " " " 1 " " 4,000 ft		100			
Jaeger, Annie J			1 75		

NAMES.	Tax on Polls.	Value of Real Estate.	Tax on Real Estate.	Value of Per. Estate.	Tax on Per. Estate.
lot 92 Highland pk 4,400 ft		100			
Kennedy, William H, Jr			1 31		
lot 40 Highland pk 4,000 ft		75			
Latimer, Elizabeth and Elizabeth B Conway			1 75		
lots 153, 154, 175, 176 and 177 Nehoiden pk 20,000 ft		100			
Lyons, John T			1 75		
lot 10 blk D sec 3 River pk 6,716 ft		100			
Matthaey, Alice L H			1 75		
lot 133 Nehoiden pk 4,000 ft		50			
" 134 " " 4,000 ft		50			
McCann, James			3 50		
lot 255 Tremont pk 4,300 ft		100			
" 256 " " 4,500 ft		100			
McLeod, Jennie W and Elizabeth Sullivan			1 31		
lot 10 blk F sec 1 River pk 3,600 ft		75			
Morrill, John H			1 31		
lot 17 blk E sec 2 River pk 4,000 ft		75			
Mullare, Frederick I R			1 75		
lot 79 Tremont pk 5,336 ft		100			
Norton, John H			1 75		
lot 92 Highland pk 4,770 ft		100			
Pearson, Fred C			2 63		
lot 277 Tremont pk 12,236 ft		150			
Rich, Alice M			88		
lot 9 blk C sec 2 River pk 4,000 ft		50			
Seldner, Laura			3 50		
lot 18 Hahaton Field 5,426 ft		200			
Sheehan, Jeremiah and Bridget			3 50		
lot 4 blk B sec 1 River pk 4,000 ft		100			
" 5 " " " 4,000 ft		100			
Stone, James E			17 50		
lot 12 blk B sec 1 River pk 5,000 ft		150			
" 13 " " " 5,000 ft		150			
" 15 blk D " " 4,000 ft		100			
" 16 " " " 4,000 ft		100			
" 17 " " " 4,000 ft		100			
" 18 " " " 4,000 ft		100			
" 19 " " " 4,000 ft		100			
" 20 " " " 4,000 ft		100			
" 21 " " " 4,000 ft		100			
Talbot, Dudley			2 19		
lot 68 Nehoiden pk 4,000 ft		125			
Way, Granville A			4 81		
lot 213 Nehoiden pk 4,819 ft		150			
" 240 Fremont pk 4,322 ft		125			
Welton, Lydia A			2 63		
lot 12 Highland pk 3,660 ft		150			
CERTIFICATE OF POSSESSION.					
Est of Russell, John H			1 75		

NAMES.	Tax on Polls.	Value of Real Estate.	Tax on Real Estate.	Value of Per. Estate.	Tax on Per. Estate
lot 111 Nehoiden pk 4,000 ft		50			
" 131 " 4,000 ft		50			
Nethbert, John 250 Central av	2				
Newbegin, Charles A Great Plain av	2		67 81		
house		2,000			
barn shed etc		1,000			
174,302 ft land		875			
Newbury, John	2		89 25	770	13 48
2 houses		750			
barn		500			
carriage house etc		300			
17 3-4 acres land		3,550			
Newell, Denzel M 17 Brookside rd	2			50	88
Newell, Sarah J 17 Brookside rd			23 19		
house		800			
barn and sheds		200			
2 1-2 acres land		250			
1 1-4 acres Rosemary meadow		75			
Newton, Robert Brookside rd	2				
Nickerson, Joseph M 12 Highland av	2		91 88	200	3 50
house		3,000			
stable		500			
21,700 ft land		1,750			
Noke, John H Webster st	2				
Noke, William G 23 Greendale av	2				
Novera, Nicholas Reservoir st	2				
Noyes, George H South st	2				
Nye, Mary L Marked Tree rd			39 81		
house		1,500			
poultry house		100			
4 acres land		675			
Nye, Selina R Marked Tree rd			37 63		
house unfinished		1,800			
2 acres land		350			
O'Brien, George E H Walnut st	2				
O'Grady, Michael Sherman st	2		8 75		
house		300			
barn		50			
13,806 ft land		150			
O'Keefe, David South st	2				
O'Keefe, Ellen, heirs of Chestnut st			33 25		
house		1,500			
2 acres land		400			
O'Leary, Ellen A, $550 ex'pt Colburn st			17 50		
house		800			
barn		150			
2 acres land		600			
O'Leary, Frank W Pleasant st	2				
O'Leary, Roy Y Central av	2				
O'Leary, Rupert D G Central av	2				
Oliver, James Chestnut st	2				

NAMES.		Tax on Polls.	Value of Real Estate.	Tax on Real Estate.	Value of Per. Estate.	Tax on Per. Estate.
Oliver, Walter	West st	2				
Olson, Carl C	Central av	2			345	6 04
Olson, Naomi	Central av			59 06		
house			1,400			
barn			300			
outbuildings			275			
18 3-4 acres land			1,400			
O'Neil, Patrick F	Great Plain av	2				
O'Neil, William	South st	2				
Onion, Asa M	Nehoiden st	2				
Orr, Evelina, helrs of	Great Plain av			40 25		
house			1,000			
13 acres land			1,300			
Orr, Thomas	Great Plain av	2		10 06		
19 acres woodland	Central av		575			
Overton, John	Greendale av	2				
Page, Alfred B	Chestnut st	2				
Page, Josephine C A	Warren st			64 75		
house			1,800			
stable			250			
16,224 ft land			825			
16,590 ft land			825			
Palmer, George B	Webster st	2				
Palmer, Walter F	Webster st	2				
Palmer, William T	17 Greendale av	2				
Parker, Alfred	16 Marked Tree rd	2		61 69	1,000	17 50
house Maple st			1,500			
house Maple st			1,200			
27,536 ft land			400			
17,067 ft land	Marked Tree rd		425			
Parker, Annie S	Maple st			23 63		
house off Maple st			1,200			
9,715 ft land			150			
Parker, John C	Rosemary Hill st	2				
Parker, Martha	Rosemary Hill st			14 00		
house unfinished			300			
poultry house			50			
1 acre land			450			
Parker, Mary R	16 Marked Tree rd			62 13		
house			2,400			
shop and shed			650			
14,950 ft land			375			
10,680 ft land			125			
Parker, Thaddeus W	33 Maple st	2				
Parks, William A	218 Central av	2		28 00	323	5 65
house			700			
barn etc			200			
7 acres land			700			
Parnham, John	Highland av	2				
Partridge, Clark B	Garden st	2				
Patrick, Emma	Parish st			2 19		
lot 4 Bowmar 21,865 ft			125			

NAMES,		Tax on Polls	Value of Real Estate.	Tax on Real Estate.	Value of Per. Estate.	Tax on Per Estate
Patrick, James H	Parish st	2		16 19		
house etc			825			
19,225 ft land			100			
Patrick, Samuel	Mellen st	2				
Patrick, Walter R	Mellen st	2				
Patten, Charles C	5 Fair Oaks pk	2				
Patten, Florence L	5 Fair Oaks pk			78 75		
house			4,000			
12,417 ft land			500			
Patten, Jane	Oak st			31 06		
house			1,500			
7,725 ft land			275			
Paulo, Joseph	Central ay	2			280	4 90
Payne, William C	Highland av	2				
Peabody, T Frederick	Great Plain av	2		97 13	400	7 00
house			3,600			
stable			500			
20,610 ft land			1,450			
Peck, Annie A, $500 ex'pt	15 Central av			13 56		
house			600			
1-2 acre land			675			
Peck, Matthias F	15 Central av	2				
Peck, William W	Gordon Terrace	2				
Pelton, Charles S	Great Plain av	2				
Perham, Bert	Fisher st	2				
Perkins, Albert L	Highland av	2				
Peterson, James A	Highland av	2				
Phillips, John T	9 Reservoir st	2				
Picariello, Andrew	Sherman st	2				
Pickering, Jane, heirs of	Great Plain av			101 94		
house			2,250			
barn etc			200			
32,670 ft land			825			
20,000 ft land			400			
5 acres 29,416 ft land			1,900			
8,170 ft land			250			
Pickett, Thornton F	Webster st	2		48 56	35	61
house etc			1,700			
36,304 ft land			1,075			
Picking, Arthur F	Greendale av	2			5	09
Pidgeon, George	28 West st	2				
Pidgeon, George, Jr	54 West st	2				
Pidgeon, James R	Hunnewell st	2		38 94	113	1 98
house			800			
108,750 ft land			1,100			
3 small buildings			75			
12 1-2 acres woodland	Central av		250			
Pidgeon, Jane	28 West st			24 94		
house			1,000			
barn etc			150			
1 1-3 acres land			275			

NAMES.	Tax on Polls.	Value of Real Estate.	Tax on Real Estate.	Value of Per. Estate.	Tax on Per, Estate.
Pierce, Charlie S 42 Charles River st	2		104 13	110	1 93
house		1,800			
barn etc		1,000			
poultry house		75			
23 1-4 acres tillage		2,325			
15 acres pasture		525			
9 acres woodland		225			
Pierce, George H Central av	2				
Pierce, George Horace Central av	2		15 75		2 63
shed etc		50		150	
18 3-4 acres land		850			
Pierce, James M 18 Charles River st	2				
Pierce, Maria Central av			10 50		
5 acres land Noyes st		600			
Pierce, Martha 18 Charles River st			41 13		
house		2,000			
1-2 acre land		225			
2 acres woodland		125			
Poggi, George W Maple st	2				
Pond, Edmund G Chestnut st	2		242 38		45 06
2-family house Chestnut st		4,000		2,575	
lumber sheds		600			
70 226 ft land		6,325			
house Great Plain av		1,100			
barn		200			
6 1-2 acres land		1,625			
Pond, George M Chestnut st	2				
Pond, Hannah E Chestnut st			362 25		
house		7,000			
barn etc		3,000			
house South st		900			
outbuildings		200			
60 acres land		9,600			
Poole, Allan A Paul 197 Great Plain av	2				8 75
Pope, Arthur W Grove st	2		95 38	500	73 50
store building Great Plain av		1,200		4,200	
11,300 ft land		2,825			
10 acres woodland lot 4		200			
10 " " " 5		250			
21 " " " 6		500			
12 " " " 7		250			
1-2 acre " " 8		25			
8 acres " C S P		200			
Pope, Lilla W Grove st			211 75		
stable		7,000			
chapel building		200			
327,084 ft land		4,900			
Porter, Catherine Hunnewell st			19 25		
house		850			
1 acre land		250			
Power, Francis J 1 Union st	2		29 75		
house		1,500			

NAMES.	Tax on Polls.	Value of Real Estate.	Tax on Real Estate.	Value of Per. Estate.	Tax on Per. Estate.
4,240 ft land		200			
Prackenis, Joseph Broad Meadow rd	2		42 00	273	4 78
house		800			
barn and outbuildings		150			
16 1-2 acres land		1,450			
Pratt, Mary C Warren st			42 88		
house etc		1,625			
16,204 ft land		825			
Prescannis, Michael Greendale av	2				
Prime, Ira Great Plain av	2				
Probert, Elizabeth 51 Hunnewell st			19 25		
house Rosemary st		850			
25,957 ft land		250			
Probert, Francis T 51 Hunnewell st	2		3 94		
7,514 ft land off Highland av		225			
Probert, William A 227 Highland av	2				
Purcell, Henry Great Plain av	2				
Putnam, Hattie E 319 Great Plain av			57 75	35	61
house		1,700			
2 barns		400			
4 1-4 acres land		1,200			
Queen, Walter K Hunnewell st	2				
Quinlan, Ellen 82 West st			112 88		
house		1,800			
stable etc		200			
8,000 ft land		650			
house double		2,500			
21,714 ft land		1,300			
Quinlan, S Frank 82 West st	2				
Quinlan, Michael John 82 West st	2				
Quinlan, Thomas R 88 West st	2		4 81		
6,567 ft land off Highland av		275			
Quinn, John H Keith pl	2				
Quinn, Michael A Rosemary st	2				
Quinobequin Canoe Association			15 31		
boat house Fisher st		500			
8,150 ft land		375			
Rae, Colin 119 Central av	2		40 69		
house		2,000			
21,870 ft land		325			
Rae, Wallace G 119 Central av	2				
Ramsdell, Edwin E 74 Hunnewell st	2		25 81		
house		800			
45,045 ft land		675			
Rauh, Margaret 69 Webster st			8 31		
lot 1a blk H Oakhurst 12,000 ft		475			
Rea, John Reservoir st	2				
Reed, William Great Plain av	2				
Reid, Mary A Greendale av			112 44		
house		4,500			
piggery		250			
15 65-100 acres land		1,675			

NAMES.		Tax on Polls.	Value of Real Estate.	Tax on Real Estate.	Value of Per. Estate.	Tax on Per. Estate.
Reid, Patrick J	Greendale av	2		44 63	1,855	32 46
house			500			
shed etc			400			
stable			200			
greenhouses			700			
5 acres land			750			
Reid, Peter P	South st	2				
Reid, Robert	Grove st	2				
Rhea, Burt L	301 Central av	2		33 69		
house			1,000			
stable			350			
31,620 ft land			575			
Richards, Alice M	Linden st			173 25		
house			3,000			
24,500 ft land			1,225			
house Great Plain av			3,600			
stable			500			
21,580 ft land			1,575			
Richards, Charles E	Chestnut st	2				
Richards, Charles W	16 Linden st	2				
Richards, Daniel W	Linden st	2			300	5 25
Richards, Florence L	16 Linden st			40 25		
house			2,000			
8,100 ft land			300			
Richards, John E	Chestnut st	2				
Richards, John Ernest	Chestnut st	2				
Richardson, Amy E	105 Chestnut st			35 88		
house			1,500			
27,250 ft land			550			
Richardson, James	Manning st	2				
Richardson, James E	105 Chestnut st	2				
Richardson, James L	105 Chestnut st	2				
Richardson, John	West st	2				
Richardson, Joseph L	Linden st	2		52 50		
house			2,500			
14,720 ft land			500			
Richardson, Otis C	105 Chestnut st	2				
Richardson, Sarah A, $500 exempt	Pickering st			7 00		
house			400			
8,262 ft land			500			
Richwagen, Nellie A	Rosemary st			223 13		
house Highland av			250			
barn etc			400			
greenhouses			2,500			
24 3-4 acres land			9,600			
Richwagen, Paul E	Rosemary st	2		33 25	245	4 29
house			1,050			
barn			150			
1 1-4 acres land			700			
Rideout, Benjamin W	58 Warren st	2			25	44
Ridge, Patrick	Great Plain av	2				

NAMES.		Tax on Polls.	Value of Real Estate.	Tax on Real Estate.	Value of Per. Estate.	Tax on Per. Estate.
Riggs, Daniel S	Maple st	2		5 25		
11,475 ft land Cross st			300			
Riley, Emma	33 Chestnut st			67 38		
house			2,550			
21,780 ft land			1,300			
Riley, Ernest E	33 Chestnut st	2			150	2 63
Rlley, Polydore E	33 Chestnut st	2			300	525
Rimmele, Edward A	Maple st	2		39 38		
house			1,800			
16,065 ft land			450			
Rimmele, Ferdinand	344 Great Plain av	2			13	23
Rimmele, Sarah, heirs of	344 Great Plain av			56 88		
house			2,000			
shop etc			200			
1 1-2 acres land			1,050			
Rimmele, William J	344 Great Plain av	2				
Ritchie, John	Hillside av	2		4 81		
10,080 ft land			275			
Rivard, Henry	Gage st	2				
Roach, John E	Hunnewell st	2				
Robb, John W	11 Pine Grove st	2				
Robbins, Reuben O	10 Oak st	2				
Robbins, Tryphosa B	10 Oak st			46 38		
house			2,500			
3,750 ft land			150			
Roberts, Thomas G	Central av	2				
Roberts, Thomas G and Bella	Central av			40 26		
house etc			1,550			
23,210 ft land			750			
Robertson, Harry	Dale st	2				
Robertson, John	Great Plain av	2			25	44
Robinson, William	153 Central av	2				
Rockwell, Lincoln K	209 Great Plain av	2				
Rodgers, Emma E F	Marshall st			66 06		
house			3,200			
12,525 ft land			575			
Rodgers, Henry D	Marshall st	2				
Rodgers, Henry S	Marshall st	2				
Rogers, John J	244 Webster st	2		32 81	222	3 89
house and outbuildings			1,050			
40,600 ft land			825			
Rollins, George H	Nehoiden st	2		47 25	195	3 41
house			450			
barn etc			375			
25 acres land			1,875			
Romasciviz, Michael	Highland av	2				
Rooney, Donald	High Rock st	2				
Roper, George	Highland av	2				

NAMES.		Tax on Polls.	Value of Real Estate.	Tax on Real Estate.	Value of Per. Estate.	Tax on Per, Estate.
Roper, Robert, heirs of	West st	2		79 63		
house			2,000			
house			600			
shop and engine house			1,500			
1 1-4 acres land			450			
Roper, William	West st	2		130 38	1,125	19 69
house			2,000			
factory			1,500			
stable			200			
house			800			
1 acre land			400			
house Parish st			1.500			
house Parish st			625			
4 1-4 acres land			425			
Roper, William E	West st	2				
Roper Brothers,	West st				6,100	106 75
Rosenblat, Meyer	Howland st	2			250	4 38
Rosenblat, Samuel	Central av	2				
Rosenblat, Simon	Pine st	2			85	1 49
Rowe, Virgil A	Alfreton rd	2		10 94	1,500	26 25
10,500 ft land Highland av			625			
Ruggles, Anna M	Beech st				550	9 63
Ruggles, Dwight	Beech st	2				
Rushbrook, Vincent W	5 Maple Terrace	2		42 88		
house			2,000			
11,133 ft land			450			
Russell, Peter	Great Plain av	2				
Russell, William B 349	Great Plain av	2				
Ryan, James F	Highland av	2		41 13	100	1 75
house			1,600			
outbuildings			50			
17,755 ft land			700			
Ryan, Thomas, heirs of	Ryan's Hill			29 31	378	6 62
house			300			
barn			75			
14 acres land			1,250			
1 acre meadow			50			
Ryan, Thomas J	Ryan's Hill	2				
Ryan, William F	Ryan's Hill	2				
Ryder, Horace J	Chestnut st	2				
Sadler, James	17 Pine Grove st	2		40 25		
house			1,850			
21,832 ft land			450			
Sadler, William B	Garden st	2				
Sadler, William C K	Garden st	2				
Samigelski, Simon	Highland av	2				
Satterlee, Joseph	Conant st	2		53 38		
house			2,800			
5,173 ft land			250			
Savage, John W	72 Hillside av	2				
Sawyer, Walter M	Lincoln st	2				

NAMES.		Tax on Polls.	Value of Real Estate.	Tax on Real Estate.	Value of Per. Estate.	Tax on Per, Estate.
Schleicher, Otto L	Chestnut st					
house			1,300			
73,792 ft land			750			
Schonberg, Ernest	Kearney rd			21 88	35	61
house etc			850			
12,876 ft land			400			
Scotton, Addie A	44 Hunnewell st			58 63		
house			1,500			
house			1,300			
21,780 ft land			550			
Scotton, Catharine B	Greendale av			65 63		
house			1,500			
21,780 ft land			450			
store building	Highland av		350			
20,537 ft land			1,450			
Scotton, Frank W	High st	2				
Scotton, William	85 Hunnewell st	2		39 38		
house			2,000			
11,962 ft land			250			
Searcy, Charles A	Highland av	2		60 38		
2-family house			2,600			
9,540 ft land			850			
Searcy, Levi	4 Union st	2		57 31		
house			1,300			
4,800 ft land			200			
house	Hunnewell st		1,300			
15,614 ft land			475			
Sebednix, Joseph	Highland av	2				
Seidenbery, Jacob	off Reservoir st	2		14 00		
house			500			
barn and shed			50			
1 acre land			250			
Seydel, Theodor C A	Great Plain av	2		66 50		
house			1,800			
2 poultry houses			500			
119,870 ft land			1,500			
Sharp, Henry	Wheaton av	2		12 25	120	2 10
house			200			
16,162 ft land			500			
Shaw, Howard	Central av	2				
Shea, Daniel	18 Carter st	2				
Shea, Margaret	18 Carter st			14 88		
house			500			
stable			75			
21,780 ft land			275			
Sheedy, Thomas F	Pickering st	2				
Sheerar, George B	16 Grant st	2		52 94		
house			2,100			
stable			400			
15,000 ft land			525			
Shepherdson, Henry	Kimball st	2		42 44		
house etc			1,775			

NAMES.		Tax on Polls.	Value of Real Estate.	Tax on Real Estate.	Value of Per. Estate.	Tax on Per. Estate.
54,500 ft land			650			
Shepperson, Ella	Central av			20 56		
house			800			
stable			50			
11,188 ft land			325			
Shepperson, Henry	Central av	2			50	88
Shepperson, Joseph B	Prospect Hill	2				
Shine, Henry L	Central av	2				
Shine, James	Central av	2			183	320
Shine, Mary	Central av			22 75		
house etc			1,025			
3 3-4 acres land			275			
Shuker, Thomas	Central av	2				
Simon, David	Central av	2				
Simon, David, and Samuel Rosenblat	Central av			80 94	1,255	21 96
house			600			
barn and shed			800			
house			1,800			
10 acres tillage			1,000			
15 acres pasture			300			
4 acres meadow			125			
Simon, Nathan	22 May st	2				
Simons, George	Webster st	2		31 06		
house etc			950			
40,782 ft land			825			
Simpson, Frank	Highland av	2				
Sing Wong	Great Plain av	2				
Singleton, John	Central av	2				
Slack, Edward	9 Pine Grove st	2		16 19		
house			700			
10,890 ft land			225			
Slack, Samuel	Dale st	2		38 94		
house			1,000			
house			500			
31,250 ft land			725			
Slaney, Franklin W	Mellen st	2				
Slaney, Franklin W, Jr	Mellen st	2				
Slaney, John T	5 Union st	2		35 88		
house etc			1,550			
16,895 ft land			500			
Slaney, Thomas	99 Hillside av	2				
Slaney, William H	Hillside av	2				
Smith, Charles A	Greendale av	2		133 00		
house			3,500			
barn			900			
cow barn			400			
blacksmith shop			100			
9 acres land			2,700			
Smith, Eben W	Conant st	2		47 25		
house			2,400			
5,430 ft land			300			

NAMES,		Tax on Polls	Value of Real Estate.	Tax on Real Estate.	Value of Per. Estate.	Tax on Per Estate
Smith, Emma L	Alfreton rd			31 50		
house Maple st			1,300			
stable			200			
10,260 ft land			300			
Smith, Frank	Highland av	2				
Smith, Harvey E	Alfreton rd	2		47 25		
house			2,500			
4,936 ft land			200			
Smith, Howard	281 Central av	2				
Smith, Howard A	Greendale av	2			690	12 08
Smith, John	Central av	2				
Smith, Joseph	97 Hillside av	2		62 13		
house etc			1,650			
house			1,000			
21,780 ft land			900			
Smith, Michael	Great Plain av	2				
Smith, Samuel	97 Hillside av	2				
Smith, William	Parish st	2				
Smith, William	107 Hillside av	2		5 69	100	1 75
10,202 ft land off Highland av			325			
Smith, William H	Nehoiden st	2		3 50		
12,991 ft land Curve st			200			
Smith, William H, 2d	186 Central av	2			240	4 20
Smolechonsky, Abraham	233 Central av	2				
Smolechonsky, Annie	233 Central av			24 50		
house			1,200			
1-2 acre land			200			
Smolechonsky, Lazarus	233 Central av	2				
Snell, Edward	Dedham av	2				
Snelling, Eva deTreville	South st			284 38		
house			12,000			
stable			2,300			
6 acres land			1,950			
Snelling, Rodman P	South st	2			3,450	60 38
Snow, Charles H	Forest st	2		42 44	150	263
house			1,500			
stable			200			
1 acre land			225			
4 acres land			500			
Snow, Frank H	Garden st	2				
Snow, George	Hunnewell st	2				
Snow, Joseph	Great Plain av	2				
Snow, Walter F	Gage st	2		48 13	1,200	21 00
house			2,000			
20,000 ft land			750			
Snyder, William N	Chestnut st	2			30	53
Soar, Bernard	Highland av	2				
Soar, William H	Highland av	2				
Southworth, George W	Lincoln st	2			1,100	19 25
Southworth, Irving	Lincoln st	2				
Southworth, Roy C	Lincoln st	2				

NAMES.	Tax on Polls.	Value of Real Estate.	Tax on Real Estate.	Value of Per. Estate.	Tax on Per. Estate.
Southworth, Winthrop M Lincoln st	2				
Spence, Lucy F 197 Great Plain av			100 63		
house		4,275			
21,933 ft land		900			
15.064 ft land Webster st		575			
Spicer, Abraham L 113 Hunnwell st	2				
Spicer, Charles Hunnewell st	2				
Spicer, Ernest J 113 Hunnewell st	2				
Spicer, George J 113 Hunnewell st	2			25	44
Spicer, Sarah 113 Hunnewell st			31 94	20	35
house		800			
shop etc		425			
8,586 ft land		200			
lot 1 Howe 8,785 ft		200			
lots 4, 6, 8 and 10 Howe 23,415 ft		200			
Sproul, William H off Garden st	2				
Squeir, Ernest 82 West st	2				
Stanton, Abbie E 19 Lincoln st			31 50		
house		1,200			
stable		300			
15,000 ft land		300			
Stanton, William H 19 Lincoln st	2				
Stanwood, Charles E 62 Hillside av	2				
Stanwood, Jennie D 62 Hillside av			111 13		
house etc		2,400			
15.000 ft land		600			
2-family house West st		1,800			
5,445 ft land		400			
lot 29 Bowen 18,452 ft		475			
" 30 " 19,147 ft		475			
part lot 31 Bowen 7,957 ft		200			
Starkweather, Oscar W Kimball st	2		39 81	200	3 50
house		1,700			
15,000 ft land		575			
Starkweather, Oscar H Kimball st	2				
Stead, Harry 4 Lee st	2				
Stearns, Benjamin G Great Plain av	2				
Stearns, Lyman L Fisher st	2				
Stedman, Florence L Maple Terrace			144 38		
house Maple st		2,500			
13,809 ft land		675			
house Walnut st		1,600			
7.492 ft land		200			
lot 2 Ayer 24,000 ft		725			
lot 3 " 24,000 ft		850			
part lot 7 Ayer 15,026 ft		600			
" 14 " 22,419 ft		450			
" 15 " 21,713 ft		650			
Stedman, Frank E, Richards, Florence L and Twigg, Clara Grace			225 31		
house Great Plain av		5,500			
barn, carriage house etc		1,200			

NAMES,	Tax on Polls	Value of Real Estate.	Tax on Real Estate.	Value of Per. Estate.	Tax on Per Estate
83,125 ft land		5,400			
15,617 ft land Maple Terrace		775			
Stevens, Frank 172 Great Plain av	2				
Stevens, Harriet, heirs of Great Plain av			63 44		
house		1,500			
barn		100			
6 3-4 acres land		2,025			
Stevens, Herbert S 172 Great Plain av	2				
Stevens, Lewellyn W Webster st	2				
Stevens, Mary M 179 Webster st			39 38		
2-family house		1,600			
shed		150			
16,260 ft land		500			
Stevens, Sarah E 172 Great Plain av			52 50		
house		800			
stable		400			
6 acres land		1,800			
Stevens, Timothy D Central av	2				
Steves, Ernest A 420 Great Plain av	2				
Steves, Kelsie Hillside av	2				
Stewart, J William 394 Great Plain av	2				
Stewart, Malcolm Fisher st	2				
Stewart, Norman A 394 Great Plain av	2				
Stewart, Ronald 394 Great Plain av	2				
Stone, Henry C Lincoln st	2				
Stone, Mary I Lincoln st			52 50		
house		2,400			
15,000 ft land		600			
Stowell, Irving R Pickering st	2				
Strange, Michael Maple st	2		7 88		
90,236 ft land Chestnut st		450			
Stunkue, Apolan Highland av	2				
Sullivan, Daniel J Hunnewell st	2				
Sullivan, John, heirs of Chestnut st			60 81		
house		1,400			
barn		500			
7 acres land		1,575			
Sullivan, John A Chestnut st	2		83 13	1,880	32 90
house		3,000			
stable		500			
26,195 ft land		875			
11,625 ft land		375			
Sullivan, John A and A D Kingsbury			84 00		
10,659 ft land Great Plain av		4,800			
Sullivan, John D Greendale av	2				
Sullivan, Margaret Greendale av			31 94		
house		700			
barn etc		125			
8 acres land		1,000			
Sullivan, Murty South st	2				
Sullivan, Peter Wetlesley av	2		17 50	120	2 10

NAMES.		Tax on Polls.	Value of Real Estate.	Tax on Real Estate.	Value of Per. Estate.	Tax on Per, Estate.
house			500			
stable etc			125			
3 acres land			375			
Sullivan, Thomas J	Chestnut st	2				
Sullivan, Timothy A	44 Central av	2		26 69		
house and shed			925			
29,040 ft land			600			
Sullivan, William H	Greendale av	2			220	3 85
Suren, Lillian	70 Hillside av			64 31		
house			3,000			
15,000 ft land			675			
Suren, Nathan H	70 Hillside av	2		5 25	1,000	17 50
lot 39 Avery 10,000 ft			300			
Sutton, Charles H	South st	2			388	6 79
Sutton, Frederick D	Webster st	2				
Sutton, Margarette	38 Warren st			112 00		
house			2,700			
stable etc			650			
16,287 ft land			825			
73,985 ft land Hunnewell st			2,225			
Sutton, Mary M	Warren st			1 31	1,000	17 50
16,641 ft land Norfolk st			75			
Sutton, Thomas	38 Warren st	2		47 69	1,075	18 81
harness shop Chestnut st			500			
6,240 ft land			1,550			
lot 7 Sutton Plan 20,924 ft			200			
" 13 " 17,500 ft			100			
" 16 " 20,000 ft			75			
" 17 " 15,500 ft			50			
" 19 " 18,348 ft			50			
" 23 " 17,241 ft			50			
" 25 " 19,000 ft			50			
" 27 " 19,000 ft			50			
" 29 " 19,000 ft			50			
Sutton, Thomas and Samuel F				34 56		
house Howland st			1,800			
16,520 ft land			175			
Tacunski, Frynk	Highland av	2				
Taylor, Ernest J	16 Pleasant st	2				
Taylor, John	16 Pleasant st	2				
Taylor, John W	16 Pleasant st	2				
Taylor, Robert H	43 Forest st	2		9 19	50	88
house unfinished			150			
6 1-2 acres land			375			
Thomas, Henry	Greendale av	2			550	963
Thomas, Minnie H	Greendale av			44 19		
house			1,900			
stable			100			
26,125 ft land			525			
Thompson, Allen D	4 Bradford st	2				
Thompson, Arthur E	Webster st	2				
Thompson, James R	Central av	2				

NAMES.		Tax on Polls.	Value of Real Estate.	Tax on Real Estate.	Value of Per. Estate.	Tax on Per. Estate.
Thompson, John	17 Greendale av	2		29 75		
house			1,200			
stable and shed			75			
21,780 ft land			425			
Thompson, John, Jr	38 Hillside av	2				
Thompson, John S	38 Hillside av	2				
Thorpe, Arabella, helrs of	225 Central av			45 50	235	4 11
house			600			
barn			300			
10 acres tillage			800			
15 acres pasture etc			900			
Thorpe, Clifford	Charles River st	2				
Thorpe, Elijah	225 Central av	2				
Thorpe, Elizabeth	Hillside av			56 44		
house			2,000			
18,103 ft land			650			
16,483 ft land			575			
Thorpe, Emma L, $500 exempt	Hillside av			3 50		
lot 5 Avery 17,210 ft			700			
Thorpe, Evan C	Hillside av	2				
Thorpe, F Ernest	Hillside av	2		92 75		
house			2,200			
shop			100			
12,121 ft land			550			
house Gage st			1,800			
16,730 ft land			650			
Thorpe, Jarvis	225 Central av	2				
Thorpe, Joseph B	High st	2		128 19	4,350	76 13
house			2,500			
house small			500			
factory			2,800			
43,560 ft land			1,525			
Thorpe, William B	225 Central av	2				
Tibbetts, Charles E	10 High st	2				
Tilton, John A	189 South st	2			4,955	86 71
Tilton, Sherborn S	Walnut st	2				
Tisdale, Alice L	May st			53 81		
house			2,500			
11,700 ft land			575			
Tisdale, Frances A	90 Webster st	2		62 13		
house			3,000			
poultry house			50			
13,241 ft land			1,000			
Tisdale, George Willard	Webster st	2			130	2 28
Tisdale, George William	100 Webster st	2		88 38	25	44
house			4,000			
poultry house			50			
24,613 ft land			1,000			
Tisdale, Howard	90 Webster st	2				

NAMES.		Tax on Polls.	Value of Real Estate.	Tax on Real Estate.	Value of Per. Estate.	Tax on Per. Estate.
Tisdale, James E	May st	2				
Titus, John W	Webster st	2			60	1 05
Tomlinson, William	Booth st	2		19 25	45	79
house			400			
barn etc			100			
2 3-4 acres land			275			
lots 3, 5, 7 and 9 Howe 25,038 ft			325			
Toombs. Bertrand		2				
Toone, Christina	West st			23 19		
house			1,000			
12,828 ft land			325			
Toone, George G	69 Hillside av	2				
Toone, George H	69 Hillside av	2				
Toone, Mary A	69 Hillside av			152 69		
house			1,800			
house			1,400			
22,620 ft land			1,075			
house double	Hunnewell st		1,000			
" "	"		1,600			
shop			100			
43,560 ft land			1,750			
Tordoff, Walter	Central av	2				
Trainer, Arthur	106 Hunnewell st	2		30 19	175	3 06
house			950			
barn and sheds			125			
2 3-4 acres land			625			
1-2 acre Rosemary meadow			25			
Tuck, George R	Chestnut st	2			235	4 11
Tucker, Enos H	Highland av	2		140 88		
house			2,200			
stable			400			
70.200 ft land			4,200			
20,800 ft land			1,250			
Tucker, Frederic H	Highland av	2				
Turner, Gordon W	Hillside av	2				
Twigg, Clara Grace	Maple Terrace			40 25		
house			2,000			
9,062 ft land			300			
Twigg, George	Webster st	2		49 44	75	1 31
house			1,300			
stable			300			
54,450 ft land			1,225			
Twigg, John L	Maple Terrace	2			2,500	43 75
Tyrer, Peter A R	Rosemary st	2				
Upham, Cyrus G	Maple av	2		11 38		
house			500			
2,732 ft land			150			
Upham, H Howard	Great Plain av	2				
Upham, Jane B	Great Plain av	2		54 25		
house			2,500			
poultry house etc			100			
16,500 ft land			500			

NAMES.		Tax on Polls.	Value of Real Estate.	Tax on Real Estate.	Value of Per. Estate.	Tax on Per, Estate.
Upham, Orville J	Great Plain av	2			175	3 06
Vaile, Edward F	Great Plain av	2				
Vane, Joseph	Glen Terrace	2			40	70
Vane, William	Glen Terrace	2				
Vara, Leonard	Sherman st	2		22 75		
house			800			
43,187 ft land			500			
Vinal, Harry C	16 Pickering st	2				
Vinal, Stephen L	16 Pickering st	2				
Vyett, Henry Y	18 Pickering st	2				
Wagner, Constant	High Rock st	2		39 81	25	44
house			800			
stable etc			125			
3 1-2 acres land			525			
80,399 ft land	Chestnut st		825			
Wagstaff, James S	20 Charles River st	2				
Wagstaff, John S	20 Charles River st	2				
Wagstaff, Joseph W	20 Charles River st	2		18 38		
house			800			
1-4 acre land			250			
Waining, Freeman E	Garden st	2				
Wait, Emery F	Great Plain av	2				
Wait, Henry C	Nehoiden st	2				
Waitaki, John A	Highland av	2				
Wales, Alice G, heirs of	431 Great Plain av			4 38		
7 1-2 acres land	"Burrill"		250			
Wales, Nathaniel	431 Great Plain av	2		113 31	497	8 70
house			2,000			
barn etc			875			
18 acres land			2,250			
37 1-2 acres pasture and woodland			1,350			
Walker, Emma E	Webster st			18 38		
house double			700			
1-2 acre land			350			
Walker, George	56 West st	2				
Walker, George H	Central av	2			425	7 44
Walker, John	56 Hillside av	2				
Walker, Robert B	Fair Oaks pk	2				
Walker, William	Hunnewell st	2				
Walkup, Arthur W	17 Chestnut st	2		112 88	525	9 19
house			2,300			
sheds etc			150			
43,560 ft land			2,650			
coal shed			500			
6,550 ft land			850			
Wallis, Samuel W	Central av	2				
Wallis, Walter I	Pine Grove st	2				
Walton, Charles	Hillside av	2		43 75	100	1 75
house unfinished			1,500			
shop etc			325			

NAMES,	Tax on Polls	Value of Real Estate.	Tax on Real Estate.	Value of Per. Estate.	Tax on Per Estate
21,873 ft land		675			
Walton, Thomas H Hillside av	2				
Walton, Thomas S 12 Pine Grove st	2		43 75	150	2 63
house		1,600			
shop etc		400			
6,840 ft land		150			
6,973 ft land Pine Grove st		175			
9,133 ft land Avery st		175			
Ward, Charles H Marshall st	2				
Warren, Isaac South st	2		25 81		
house Pleasant st		1,300			
12,300 ft land		175			
Warren, John J Central av	2				
Warren, Myron A High Rock st	2		25 38	165	2 89
house		800			
outbuildings		400			
1 acre land		250			
Warren, William H Central av	2				
Washburn, Diana P heirs of Nehoiden st			126 88		
house		3,600			
stable etc		700			
196,020 ft land		2,950			
Washington, William West st	2				
Wasiclepski, Felix Highland av	2				
Waugh, Daniel Highland av	2				
Wear, Charles 250 Central av	2				
Weaver, Martha 32 Hunnewell st			37 63		
house		1,500			
12,446 ft land		650			
Weaver, William J 32 Hunnewell st	2				
Webb, Robert L Great Plain av	2				
Webber, Charles L 44 Hunnewell st	2				
Webber, George H 42 Nehoiden st	2				
Webber, Hannah, $500 exempt Great Plain av			6 56		
half house		500			
1-2 acre land		375			
Weiss, Charles Central av	2		39 38		
house		1,800			
1 1-2 acres land		450			
Welch, William Reservoir st	2		104 13	115	2 01
house		1,600			
barn etc		400			
2 5-8 acres land		925			
house etc Central av		1,025			
house Central av		500			
1-2 acre land		750			
2 3-4 acres land Reservoir pl		750			
Wellington, Edmund A 14 Webster st	2				
Wellington, Edmund S 14 Webster st	2			120	210
Wellington, Harriet E 14 Webster st	2		53 38		

NAMES.		Tax on Polls.	Value of Real Estate.	Tax on Real Estate.	Value of Per. Estate.	Tax on Per Estate.
house			2,200			
barn etc			300			
2 acres land			550			
Wells, Bulkeley	South st			661 50	1,355	23 71
house			8,000			
stable			8,000			
boat house			1,000			
house			1,000			
88 acres land			19,800			
Welsh, Stearns W	Wellesley av	2		10 94		
house unfinished			500			
1 acre land			125			
Whalen, John	West st	2				
Whalen, John and Julia	West st			22 75		
house			800			
4 acres 5 rods 64 3-4 ft land			500			
Wheatley, Charles S	13 Greendale av	2				
Wheeler, George S	3 Fair Oaks pk	2				
Wheeler, Mabel S	3 Fair Oaks pk			79 63		
house			4,000			
13,639 ft land			550			
Whelan, William S	37 Pickering st	2				
Whetton, Arthur H	Lee st	2				
Whetton, James H	Conant st	2		56 88		
house			2,600			
10,865 ft land			650			
Whetton, John J, heirs of				99 31	3,400	59 50
stone building Highland av			3,000			
stable			350			
14,539 ft land			2,325			
Whetton, Martha F	Lee st			68 69		
house			2,800			
8,000 ft land			800			
lot 11 Parker 8,085 ft			325			
Whipple, Fred A	54 Warren st	2				
Whipple, Lyman H	54 Warren st	2				
Whipple, Mary E	54 Warren st			45 06		
house etc			1,550			
14,255 ft land			425			
19,620 ft land Pleasant st			600			
Whitaker, Arthur	250 Central av	2		235 81	3,563	62 35
house and shed			1,900			
barn and milk house			3,500			
11.9 acres tillage			1,800			
15 acres tillage			1,125			
16 acres 70 rods woodland			825			
11 acres tillage			825			
house Burrill			650			
8 acres land			1,200			
6 acres pasture and woodland			450			
4 acres Rosemary meadow			200			
9 acres land Nehoiden st			1,000			

NAMES.	Tax on Polls.	Value of Real Estate.	Tax on Real Estate.	Value of Per. Estate.	Tax on Per. Estate.
White, Isaac Central av	2				
Whitney, Auren J Great Plain av	2			1,235	21 61
Whitney, Emeline C, heirs of Garden st			16 19		
21,780 ft land		925			
Whitney, Frank C Garden st	2			150	2 63
Whitney, Marianna Central av			20 13		
house		800			
3-4 acre land		350			
Whitney, Mary C Great Plain av			137 38		
house		3,000			
barn		400			
cow house and shed		1,300			
poultry houses		600			
34 acres land		2,550			
Whitney, William M Garden st	2		70 88		
house		2,200			
stable		100			
43,560 ft land		1,750			
Whittemore, Harrie S Webster st	2		18 38		
TAX TITLE—EST. F. D. AMSDEN.					
lot 33 Bowen 29,137 ft		750			
" 34 " 14,210 ft		300			
Whittemore, Maud S Webster st			72 19		
house		3,000			
37,837 ft land		1,125			
Wieneilsack, Michael Highland av	2				
Wiggin, Frank T Oak st	2				
Wight, Willie H Cedar pl	2		17 50		
house		800			
15,004 ft land		200			
Wilcox, Lyman 13 High Rock st	2		35 88	218	3 82
house		500			
barn etc		350			
poultry house		75			
4 acres land		400			
1 3-4 acres land south side		225			
7 acres woodland		500			
Wilde, Caroline E Great Plain av			70 00		
house		2,500			
stable and shed		500			
12,152 ft land		800			
lot 8 Kimball 13,205 ft		200			
Wilde, William P Great Plain av	2				
Wildman, Edward, heirs of 159 Central av			13 56		
poultry house		75			
2 acres land		700			
Wildman, William 159 Central av	2				
Willett, Joseph Linden st	2			1,400	24 50
Willgoose, Anthony 322 Great Plain av	2		42 44		
house		1,800			
shop		150			

NAMES.		Tax on Polls.	Value of Real Estate.	Tax on Real Estate.	Value of Per. Estate.	Tax on Per Estate
15,141 ft land			475			
Willgoose, Anthony W	Mellen st	2				
Willgoose, John	Central av	2				
Willgoose, Thomas	Central av	2				
Williams, Charles F	Great Plain av	2			25	44
Williams, F Marlboro	Nehoiden st	2				
Wills, Ernest H	123 Webster st	2				
Wills, Frank D	Hunnewell st	2				
Wills, George	123 Webster st	2		63 00	190	3 33
house			1,500			
stable			400			
5 1-2 acres land			1,000			
18,922 ft land West st			700			
Wilson, Emma V	Mellen st			6 13		
lot 17 Parker 11,319 ft			350			
Wilson, James	Central av	2				
Wilson, Jane M	Central av			21 00		
house			600			
barn etc			200			
4 acres land			400			
Wilson, Samuel	Mellen st	2		39 38		
house			1,650			
shop			200			
11,319 ft land			400			
Wilson, Samuel, Jr	Mellen st	2				
Wilson, William T	Mellen st	2				
Wing, Frederick E	Cedar pl	2				
Wing, Jane E	Dedham av	2		58 19		
house			1,800			
4,278 ft land			250			
17 acres woodland			1,275			
Wing, John A, heirs of	Dedham av			162 31	1,400	24 50
house			2,100			
barn etc			875			
house Webster st			525			
31 1-2 acres land			4,250			
4 acres woodland			75			
house Warren st			450			
barn etc			150			
8 1-2 acres land			850			
Witz, Lewis H	Cartwright st	2		13 56	100	1 75
house			500			
shed			75			
2 acres land			200			
Witz, William H	Central av	2			145	2 54
Wood, Williard W	Maple st	2				
Woodbury, Charles W	Highland av	2			500	8 75
Woodbury, Gertrude M	Highland av				550	9 63
Woods, Wheeler M	11 Carter st	2				
Woodward, Arthur F	5 High st	2		59 94		
house double			2,800			
20,675 ft land			625			

NAMES,		Tax on Polls	Value of Real Estate.	Tax on Real Estate.	Value of Per. Estate.	Tax on Per Estate
Woodward, Henry	Webster st	2			35	61
Wragg, George	54 West st	2				
Wright, Anna	244 Central av			14 44		
6 acres land Nehoiden st			825			
Wright, Annie	Brookside rd			16 63		
house			800			
1 1-4 acres land			150			
Wright, Archibald	Brookside rd	2			35	61
Wright, Edward E	Great Plain av	2				
Wright, George	85 Central av	2		88 38	445	7 79
house			900			
barn etc			400			
41 1-2 acres land			3,750			
Wright, George J	Brookside rd	2		4 38		
house			150			
1-4 acre land			100			
Wright, James H	290 Webster st	2				
Wright, James H and Robert E	290 Webster st				370	6 48
Wright, John	5 Garden st	2		24 94		
house etc Hillside av			1,100			
8,905 ft land			325			
Wright, John E	253 Central av	2			65	1 14
Wright, John H	244 Central av	2				
Wright, Martha and children of Ermine Martin	253 Central av			32 38		
house			1,200			
barn			200			
1 1-2 acres land			300			
lot 7 Bowmar 29,780 ft			150			
Wright, Robert E	290 Webster st	2				
Wye, Florence S	8 Pleasant st			124 69		
house			1,800			
14,826 ft land			400			
house			1,800			
12,220 1-2 ft land			350			
factory building			2,500			
9,322 ft land			275			
Wye, George E	8 Pleasant st	2			4,300	75 25
Wye, John J	Pleasant st	2				
Wye, John T	Hillside av	2				
Wye, Percy E	Highland av	2				
Wye, Thomas E	Mills rd	2				
Wye, William H	Highland av	2		98 88	2,000	35 00
house			2,500			
factory building			2,250			
16,217 ft land			900			
Wyeth, A Newell	284 South st	2		79 63	420	7 35
house			3,000			
stable			500			
3 1-4 acres land			1,050			
Yates, George H	15 Carter st	2				

NAMES.		Tax on Polls.	Value of Real Estate.	Tax on Real Estate.	Value of Per. Estate.	Tax on Per, Estate.
Yates, James T	15 Carter st	2				
Yates, Joseph	15 Carter st	2		47 25		
house			1,350			
barn etc			100			
house			600			
poultry house			50			
91,780 ft land			600			
Youngdain, John A	Kimball st	2		41 13		
house			1,800			
35,948 ft land			550			
Zirngiebel, Augustus	286 South st	2			500	8 75
Zirngiebel, Denys	286 South st	2		96 25	350	6 13
house			1,000			
stable etc			300			
Greenhouses			2,650			
pump house and tank			250			
3 1-2 acres land			1,300			
Zirngiebel, Denys, Jr	Chestnut st	2			1,135	19 86

Non-Residents

NAMES.		Tax on Polls.	Value of Real Estate.	Tax on Real Estate.	Value of Per. Estate.	Tax on Per, Estate.
Abbott, Reuben	Boston			46 38		
house West st			2,100			
10,523 ft land			550			
Adams, Amos F	Newton			34 13		
15 2-3 acres land Great Plain av			1,950			
Adams Express Co,	Boston				400	700
Adams, Joseph H	Newton			84 88		
house Maple st			2,200			
house Maple st			1,500			
22,703 ft land			1,150			
Aldrich, Edward I	Boston			11 38		
River Park						
lot 7 blk A sec 1 3,996 ft			100			
" 8 " " 3,996 ft			100			
" 5 " D " 4,000 ft			100			
" 6 " " 4,000 ft			100			
" 7 " " 4,000 ft			100			
" 14 " G sec 3 6,300 ft			150			
Aldrich, Mark W	Leomister			49 88		
house Garden st			2,000			
shed			100			
18,100 ft land			750			
Aldrich, Thomas W	Providence			46 38		
house Oak st			1,900			
stable			500			
8,000 ft land			250			
Allen, Andrew F	Wellesley			12 25	1,500	2,625
barn and shed Wellesley av			500			
1 1-2 acres land			200			
Allen, Susie	Boston			2 63		
lot 66 Mace 9,600 ft			150			
Anthes, William	Boston			1 75		
lot 9 Home pk 8,256 ft			100			
American Baptist Missionary Union				15 75		
lot 27 Bowen 19,818 ft			400			
" 28 " 21,882 ft			500			
Ames, Robert E	Boonville, Mo			56 88		
3 1-4 acres land Great Plain av			3,250			
Ames, Theoline L	Boonville, Mo			28 44		

NAMES,	Tax on Polls	Value of Real Estate.	Tax on Real Estate.	Value of Per. Estate.	Tax on Per Estate
lot 4 Ayer 23,420 ft		825			
part lot 6 Ayer 10,280 ft		200			
" 12 " 20,407 ft		300			
" 13 " 20,414 ft		300			
Anderson, Boror S Boston			1 75		
lot 118 Nehoiden pk 4,500 ft		100			
Anderson, Helen B Boston			1 75		
lot 117 Nehoiden pk 4,500 ft		100			
Anderson, Margaret J Medford			1 75		
lot 7 blk G sec 1 River pk 5,000 ft		100			
Anderson, Theresa Boston			4 38		
11 3-4 acres woodland High Rock		250			
Atherton, Lebaron Boston			3 06		
lot 10 blk B sec 1 River pk 5,700 ft		175			
Ayer, John L Winchester			3 94		
lot 88 Highland pk 4,600 ft		75			
" 89 " 4,800 ft		75			
" 102 " 4,700 ft		75			
Bartholomew, James W			1 31		
lot 8 blk C sec 2 River pk 4,040 ft		75			
Bartlett, Cornelia G Milton			38 50		
house 8 Walnut st		2,000			
5,739 ft land		200			
Barunik, Maria So Boston			3 50		
lot 249 Tremont pk 3,313 ft		100			
" 250 " 3,312 ft		100			
Barunik, Michael, heirs of So Boston			3 06		
lot 232 Tremont pk 5,478 ft		175			
Bassity, Margaret J Boston			3 50		
lot 2 blk A sec 1 River pk 5,000 ft		200			
Battelle, Joseph W Worcester			10 50		
2 acres land Flsher st		500			
1-8 acre " "		100			
Bauer, John E Boston			14 00		
lot 104 Tremont pk 5,840 ft		175			
" 112 " 5,472 ft		175			
" 113 " 5,250 ft		150			
" 116 " 4,760 ft		150			
" 117 " 4,978 ft		150			
Baxter, Mary A Portland					
Nehoiden Park			27 13		
part lot 11 11,250 ft		375			
" 14 9,600 ft		300			
" 42 4,000 ft		125			
" 43 4,000 ft		125			
" 44 4,000 ft		125			
" 76 4,500 ft		150			
" 87 4,500 ft		100			
" 88 4,500 ft		100			
" 89 4,000 ft		50			
" 90 4,000 ft		50			
" 91 4,000 ft		50			

NAMES.	Tax on Polls	Value of Real Estate.	Tax on Real Estate.	Value of Per. Estate.	Tax on Per Estate
Baylor, Courtenay Boston			1 75		
lot 212 Tremont pk 4,000 ft		100			
Bean, Martha W Natick			30 19		
house Howland st		1,500			
21,500 ft land		225			
Beebe, Cyrus G, heirs of Wakefield			17 50		
lot 12 Bowen 25,300 ft		525			
" 14 " 22,875 ft		475			
Beech, John H Waltham			35 88		
house Mellen st		1,500			
10,857 ft land		550			
Begley, Edward et al Newton Upper Falls			31 50		
60,984 ft land Central av		1,250			
5 1-2 acres land Pettee		550			
Bemis and Jewett Newton Centre				300	5 25
Benson, Amanda M, heirs of E Boston			5 25		
lot 9 blk B sec 2 River pk 14,625 ft		300			
Bentley, Robert L Brookline			48 56		
house Central av		1,600			
6 1-4 acres land		950			
lot 15 blk F sec 3 River pk 5,240 ft		225			
Berg, Andrew Boston			5 25		
lot 91 Tremont pk 4,308 ft		150			
" 92 " 4,307 ft		150			
Bergman, Nils and Nielson John So Boston			5 69		
lot 1 Highland pk 4,496 ft		225			
" 2 " 3,140 ft		100			
Berry, George D Alva, Fla			6 56		
lot 18, Nehoiden pk 12,375 ft		375			
Bigger, Walter Boston			88		
lot 19 blk E sec 1 River pk 4,000 ft		50			
Bird, John T Wellesley			6 56		
5 1-2 acres land Fuller		375			
Blaisdell, James R Newton			88		
1 acre Rosemary meadow		50			
Bond, Elizabeth A Brookline			130 38		
house Great Plain av		1,500			
barn		1,600			
sheds		150			
26 acres tillage		3,600			
12 acres woodland		600			
Bond, Jerry Brookline				550	9 63
Boston Co-operative Bank Boston			80 06		
Oakhurst Block C					
lot 2 15,000 ft		450			
" 3 12,000 ft		375			
" 4 12,000 ft		375			
" 5 10,200 ft		300			
" 6 10,200 ft		225			
" 7 7,540 ft		125			

NAMES.	Tax on Polls.	Value of Real Estate.	Tax on Real Estate.	Value of Per. Estate.	Tax on Per Estate
" 8 7,540 ft		125			
" 9 11,007 ft		175			
" 10 11,824 ft		250			
" 11 6,500 ft		100			
" 12 6,500 ft		100			
" 13 10,500 ft		200			
" 14 10,500 ft		225			
" 15 10,196 ft		250			
" 16 10,017 ft		200			
" 17 9,920 ft		250			
" 18 9,575 ft		300			
" 19 10,500 ft		275			
" 20 10,500 ft		275			
Bowen, Carrie J Dorchester			90 56		
house double Highland av		2,000			
19,028 ft land		775			
2-family house Greendale av		2,000			
10,000 ft land		400			
Bowen, Howard C Rutland			6 56		
lot 37 Bowen 17,980 ft		375			
Bowen, Otis E Rutland			74 38		
part lot 20 Bowen 8,235 ft		250			
" " 21 " 9,536 ft		250			
" 38 " 14,180 ft		425			
Prospect Hill					
lot 3 10,800 ft		400			
part lot 24 6,058 ft		100			
" 25 6,990 ft		25			
" 26 11,118 ft		50			
" 27 7,861 ft		150			
" 28 9,012 ft		150			
" 31 11,187 ft		200			
" 32 9,355 ft		175			
" 33 9,355 ft		175			
" 34 10,900 ft		50			
" 35 10,900 ft		50			
" 36 9,634 ft		175			
" 37 9,636 ft		175			
" 38 8,780 ft		175			
" 39 9,885 ft		175			
" 40 9,885 ft		175			
" 41 10,900 ft		50			
" 42 16,350 ft		75			
" 43 15,525 ft		300			
" 44 11,797 ft		250			
" 45 57,570 ft		250			
Bowen, R Inez			11 81		
lot 13 Bowen 33,825 ft		6 75			
Bowmar, James B			88		
lot 8 Bowmar 33,721 ft		50			
Brady, John T Norwood			23 19		
lot 31 Nehoiden Land Co 15,000 ft		575			

NAMES.	Tax on Polls.	Value of Real Estate.	Tax on Real Estate.	Value. of Per Estate.	Tax on Per Estate.
" 53 " " " 15,000 ft		750			
Brown, Frank H Wellesley			320 25	7,000	122 50
brick paper mill		5,000			
stock house		2,000			
water wheel and tank		400			
boiler house and boiler		800			
house South st		800			
stable		200			
water privilege		7,000			
15 acres land		2,100			
Burgess, Cora S Boston			1 75		
lot 20 blk D sec 2 River pk 4,000 ft		100			
Burke, Cathsrine M Boston			2 19		
lot 259 Tremont pk 4,780 ft		125			
Burke, James W Wakefield			44 63		
house donble Reservoir st		2,000			
17,565 ft land		550			
Burnett, William J Wellesley			3 94		
3 1-2 acres land Cedar st		225			
Burr, Isaac T Newton			192 06		
lot e. side Hillside av 21,780 ft		2,400			
lot s. w. side Hillside av 21,780 ft		1,325			
15 1-6 acres land West st		4,000			
lot 8 Hillside av 20,812 ft		525			
" 9 " 24,970 ft		500			
" 14 Dale st 12,875 ft		275			
24,332 ft Highland av		1,950			
Byrne, Cecilia A Boston			6 13		
River Park Sec 2					
lot 1 blk C 6,900 ft		125			
" 2 " 4,000 ft		75			
" 3 " 4,000 ft		75			
" 6 " D 4,000 ft		75			
Byrne, Mary M Boston			3 50		
lot 1 blk F sec 1 River pk 6,600 ft		200			
Cahill, Elizabeth			88		
lot 184 Fremont pk 3,935 ft		50			
Campbell, Samuel Medway			5 25		
lot 22 Bowen 14,500 ft		300			
Carleton, Sarah E Boston			5 25		
lot 88 Fremont pk 4,440 ft		150			
" 89 " 4,440 ft		150			
Caunt, Ruth Wellesley			1 31		
1-2 acre land Wellesley av		75			
Centola, Joseph Brighton				300	5 25
Chamberlain, George W, heirs of Westwood			224 88		
house Hanks' pl		500			
barn, shed etc		500			
43 acres tillage		3,500			
22 acres pasture and wood		900			
87 acres B and R bal.		5,300			

NAMES.		Tax on Polls.	Value of Real Estate.	Tax on Real Estate.	Value. of Per Estate.	Tax on Per Estate.
house south st			450			
barn and shed			150			
16 acres land			1,025			
house south st Ellis			400			
1-8 acre land			125			
Chambers, Alice J U	Boston			2 19		
lot 12 blk F sec 1 River pk 4,050 ft			125			
Chapman, Mark	Boston			1 75		
lot 91 Highland pk 4,220 ft			100			
Chester, Walstein R	Brookline			73 50		
6 acres land South st			1,200			
45 " " "			3,000			
Christiernin, Henry P	Boston			88		
lot 4 blk D sec 3 River pk 4,000 ft			50			
Clapp, Albion R	Wellesley			1 75		
4 acres pine swamp			100			
Clapp, Annie L	Boston			3 06		
lot 1 blk E sec 3 River pk 4,000 ft			50			
" 37 " F " " 6,000 ft			125			
Clark, Eva A	Boston			10 50		
lot 75 Nahaton Field 4,863 ft			150			
" 76 " 4,752 ft			150			
" 77 " 4,875 ft			150			
" 78 " 5,091 ft			150			
Clark, Francis F	Boston			40 69		
house 49 Pickering st			2,000			
10,750 ft land			325			
Clarke, Martha A	Boston			127 75		
house Neboiden st			3,300			
barn etc			900			
13 3-4 acres land			3,100			
Coleman, Dennis	Newton			46 81		
house Hillside av			1,500			
shop etc			150			
29,040 ft land			1,025			
Collins, Amasa, heirs of	Newton			25 81		
house Central av			800			
1-2 acre land			675			
Collins, Laura A				43 75		
house Pine Grove st			800			
8,615 ft land			275			
house Central av			900			
" "			250			
35,790 ft land			275			
Collins, Maynard L	Melrose			6 56		
7 acres woodland High Rock			375			
Commeau, Jeremiah	Wellesley			55 13		
house Brookside rd			1,500			
barn and shed			300			
18 acres land			1,350			
Commons, Edward, heirs of,	Newton			68 69		
2-family house Chapel st			2,500			

NAMES,	Tax on Polls	Value of Real Estate.	Tax on Real Estate.	Value of Per. Estate.	Tax on Per Estate
10,970 ft land		1,425			
Conant, Edward D Newton			21 00		
blk S Oakhurst 155,433 ft		1,200			
Conley, Thomas Boston			1 75		
lot 11 blk E sec 1 River pk 4,000 ft		100			
Conlan, Patrick, heirs of E Cambridge			2 19		
43,915 ft land Booth st		125			
Conlin, Andrew J E Cambridge			12 25		
3 acres land Highland av		700			
Connelly, Julia L Boston			88		
lot 5 blk D sec 3 River pk 4,000 ft		50			
Connelley, Thomas G Boston			5 25		
lot 30 Nehoiden pk 6,400 pk		300			
Connor, Alice M Malden			7 00		
lot 29 Highland pk 3,780 ft		150			
" 71 " 4,275 ft		125			
" 72 " 4,015 ft		125			
Cooley, Charlotte C Newton			42 00		
house double Hunnewell st		1,500			
43,560 ft land		900			
Copeland, Isaac C Melrose			1 75		
lot 171 Nehoiden pk 4,500 ft		25			
" 172 " 4,500 ft		25			
" 173 " 4,500 ft		25			
" 174 " 4,500 ft		25			
Corliss, Henry M Everett			1 31		
lot 33 blk F sec 3 River pk 6,375 ft		75			
Corliss, Susan E Everett			2 63		
lot 7 blk F sec 3 River pk 4,800 ft		150			
Coughlin, Michael Wellesley			4 38		
2 acres land Forest st		250			
Corthell, Wendell G and					
Wm A Munroe, trustees Boston				18,484	323 47
Coult, Edward New London, Ct			31 94		
lot 14 Avery 15,000 ft		675			
32,065 ft land Hunnewell st		1,150			
Crockett, Charles E Dorchester			1 75		
lot 1 blk D sec 2 River pk 4,000 ft		100			
Connelly, William Boston			2 63		
lot 4 blk E sec 2 River pk 5,687 ft		150			
Crosby, Eva H Dover, N H			112 45		
Nehoiden Park					
lot 15 12,000 ft		375			
16 12,000 ft		375			
22 7,492 ft		225			
24 12,000 ft		375			
25 12,000 ft		375			
26 12,000 ft		375			
27 8,550 ft		250			
28 6,400 ft		200			
32 3,000 ft		75			
33 3,000 ft		75			

NAMES.	Tax on Polls.	Value of Real Estate.	Tax on Real Estate.	Value of Per. Estate.	Tax on Per Estate.
34 3,000 ft		75			
37 5,500 ft		100			
38 5,200 ft		100			
39 4,000 ft		125			
40 4,000 ft		125			
41 4,000 ft		125			
45 4,800 ft		100			
46 4,880 ft		100			
47 4.880 ft		100			
48 4,400 ft		50			
49 4,000 ft		50			
50 4,000 ft		50			
51 4,000 ft		50			
52 5.000 ft		100			
53 4,000 ft		75			
54 4.000 ft		75			
56 5,000 ft		100			
57 4,000 ft		50			
58 4,000 ft		50			
59 4,000 ft		50			
64 4,000 ft		50			
65 4,000 ft		50			
66 4,000 ft		50			
67 4,000 ft		50			
77 4,500 ft		150			
81 4,500 ft		150			
104 4,000 ft		25			
105 4,000 ft		25			
106 4,000 ft		25			
107 4,000 ft		25			
108 4,000 ft		25			
109 4,000 ft		25			
114 4,000 ft		50			
115 4,000 ft		50			
116 4,000 ft		50			
126 4,500 ft		50			
127 4,000 ft		50			
130 4,000 ft		50			
135 4,000 ft		25			
136 4,000 ft		25			
137 4,000 ft		25			
138 4,000 ft		25			
139 7,500 ft		50			
141 4,000 ft		25			
142 4,000 ft		25			
148 4,500 ft		25			
149 4,500 ft		25			
150 3,000 ft		25			
151 4,000 ft		25			
152 4,000 ft		25			
155 4,500 ft		25			
156 4,500 ft		25			

NAMES,	Tax on Polls	Value of Real Estate.	Tax on Real Estate.	Value of Per. Estate.	Tax on Per Estate
178 4,000 ft		25			
179 4,000 ft		25			
180 4,000 ft		25			
181 4,000 ft		25			
182 4,000 ft		25			
183 4,000 ft		25			
184 4,000 ft		25			
185 3,000 ft		25			
186 3,500 ft		25			
187 4,000 ft		25			
188 4.500 ft		25			
189 4,500 ft		25			
190 4,000 ft		25			
191 3.750 ft		25			
192 4.500 ft		25			
193 4,500 ft		25			
194 4,500 ft		25			
195 4,500 ft		25			
196 3,750 ft		25			
197 3,750 ft		25			
198 4,500 ft		25			
199 5,500 ft		25			
200 5,000 ft		25			
201 4,500 ft		25			
202 4,000 ft		25			
203 4,500 ft		25			
204 3,600 ft		25			
205 5,000 ft		25			
206 4,500 ft		25			
208 2,500 ft		25			
Crosby, George E Boston			2 19		
lot 14 blk B sec 1 River pk 5,000 ft		125			
Cross, Mary A D Boston			3 50		
lot 97 Fremont pk 4,000 ft		200			
Crow, John B Waverley			1 75		
lot 7 blk G sec 3 River pk 4,625 ft		100			
Cullen, James A Boston			3 06		
lot 15 Fremont pk 10,480 ft		175			
Cunningham, Thomas F W Roxbury			50 75		
house Warren st		2,400			
12,364 ft land		500			
Curtis, Hugh M Searsport, Me			1 31		
lot 196 Fremont pk 5,200 ft		75			
Cushing, Maria W Boston			14 88		
house Central av		500			
1 acre land		350			
Cutler, Sarah C Toledo, O			91 88		
house Central av		2,500			
barn		650			
5 acres land		1,000			
house n. hill		300			
10 aeres land		800			

NAMES,	Tax on Polls	Value of Real Estate.	Tax on Real Estate.	Value of Per. Estate.	Tax on Per Estate
Dabney, Harriet W Milton			276 50		
house Linden st		2,500			
stable		400			
13,110 ft land		625			
4-family house Pickering st		5,500			
stable		450			
shed and shop		150			
21,547 ft land		1,300			
house Pickering st		1,300			
7,691 ft land		475			
house double May st		2,400			
11,781 ft land		700			
Daly, Hubert Brighton			36 75		
Prospect Hill					
lot 4 10,210 ft		400			
8 9,225 ft		275			
part lot 12 6,695 ft		275			
lot 13 9,500 ft		375			
14 9,000 ft		275			
17 8,194 ft		200			
18 9,400 ft		300			
Dana, Arthur P Wellesley			17 50		
Oakhurst Block A					
lot 6 15,488 ft		150			
7 9,592 ft		100			
8 17,204 ft		200			
9 10,000 ft		100			
10 9,700 ft		100			
11 17,200 ft		200			
12 14,405 ft		150			
Dana, Charles B Wellesley			3 50		
2 acres woodland Dewing		200			
Darling, George A Boston			1 75		
lot 35 Nehoiden pk 4,050 ft		100			
David, Camille E Medford			1 31		
lot 2 blk G sec 1 River pk 4,026 ft		75			
Davis, Fred N Everett			5 25		
lot 93 Highland pk 3,740 ft		75			
94 " 3,460 ft		75			
108 " 4,000 ft		75			
109 " 4,000 ft		75			
Davis, Gardner R Allston			1 31		
lot 15 blk E sec 2 River pk 4,000 ft		75			
Davis, Warren E Melrose			88		
lot 16 blk G sec 1 River pk 3,135 ft		50			
Day, Frederick R Boston			3 50		
lot 5 blk B sec 1 R ver pk 5,000 ft		200			
Deering, Joseph M Boston			2 63		
Nehoiden Park					
lot 96 4,000 ft		25			
97 4,000 ft		25			
98 4,000 ft		25			

NAMES.	Tax on Polls.	Value of Real Estate.	Tax on Real Estate.	Value of Per. Estate.	Tax on Per Estate.
103 11,600 ft		75			
Dewing, Seth, heirs of Wellesley			3 50		
2 acres woodland near Hueg's		200			
Dewing, Wilbur W Brooklyn, N Y			146 13		
3-family house Great Plain av		3,000			
stable and shed		400			
house Pickering st		2,100			
40,494 ft land		2,850			
Dexter, William H Springfield			6 13		
lot 26 Parker 10,857 ft		350			
Dirlin, John Brooklyn, N Y			1 31		
lot 26 blk A sec 1 River pk 3,600 ft		75			
Dodd, Ellen Boston			1 75		
lot 12 blk G sec 1 River pk 4,560 ft		100			
Dougherty, John Somerville			3 50		
lot 152 Fremont pk 4,000 ft		100			
153 " 4,000 ft		100			
Donkses, Anton Boston			4 38		
lot 39 Fremont pk 4,297 ft		125			
40 " 4,317 ft		125			
Doyle, Annie L Boston			2 63		
lot 12 blk D sec 3 River pk 6,500 ft		150			
Doyle, Pauline A Chelsea			4 38		
lot 24 blk E sec 1 River pk 5,300 ft		150			
13 " H " " 4,000 ft		100			
Drake, Clifford S No Hampton, N H					
ESTATES HELD BY TAX TITLES.					
Former Owners					
Kellogg, Charles C			6 13		
lot 8 blk B sec 2 River pk 16,750 ft		350			
Oliver, M E			19 25		
lot 21 Hahaton Field 6,225 ft		200			
22 " 5,900 ft		200			
62 " 5,101 ft		175			
63 " 5,302 ft		175			
64 " 5,906 ft		175			
65 " 5,456 ft		175			
Plummer, Emery G			4 81		
lot 12 Nehoiden pk 7,500 ft		275			
Reading Co-operative Bank			1 75		
lot 31 Nehoiden pk 6,734 ft		100			
Draper, George Boston			4 38		
lot 8 blk F sec 3 River pk 4,800 ft		150			
32 " " " 6,847 ft		100			
Driscoll, Daniel O Newton			14 44		
lot 1 Prospect Hill 8,066 ft		400			
2 " 8,716 ft		425			
Dudley, Ezra C, heirs of, Newton			244 13		
house Central av		1,700			
house		1,000			

NAMES,	Tax on Polls	Value of Real Estate.	Tax on Real Estate.	Value of Per. Estate.	Tax on Per Estate.
shed		50			
house		1,200			
69,696 ft land		2,100			
house Reservoir st		875			
house		1,000			
3 acres land n. side conduit		1,500			
39,365 ft land Reservoir st		825			
11 acres land Raymond		1,100			
3 1-4 acres land Colburn		2,600			
Duffield, Mary L Chelsea			7 88		
Fremont Park					
lot 226 5,500 ft		100			
227 6,000 ft		125			
228 4,200 ft		100			
252 4,300 ft		125			
Dunton, Julia A Allston			664 56		
River Park					
Sec 1 Block A					
lot 6 4,000 ft		100			
9 4,000 ft		100			
10 4,000 ft		100			
11 4,000 ft		100			
12 4,000 ft		100			
13 4,000 ft		100			
14 4,421 ft		100			
15 4,425 ft		100			
16 4,000 ft		100			
17 3,990 ft		75			
18 3,880 ft		75			
19 3,840 ft		75			
20 3,800 ft		75			
21 3,760 ft		75			
22 3,720 ft		75			
23 3,680 ft		75			
24 3,640 ft		75			
25 3,600 ft		75			
27 3,520 ft		75			
28 3,480 ft		75			
29 3,440 ft		75			
30 3,400 ft		75			
Block B					
lot 1 4,800 ft		200			
7 5,000 ft		200			
7 4,600 ft		150			
Block D					
lot 3 4,000 ft		100			
4 4,000 ft		100			
9 4,000 ft		100			
10 4,000 ft		100			
11 4,000 ft		100			
22 4,000 ft		100			
23 4,000 ft		100			

NAMES.	Tax on Polls.	Value of Real Estate.	Tax on Real Estate.	Value of Per, Estate.	Tax on Per Estate.
25 4,000 ft		100			
Block E					
lot 2 4,000 ft		75			
3 4,000 ft		75			
4 4,000 ft		75			
5 4,000 ft		75			
6 4,000 ft		75			
7 4,000 ft		75			
8 4,000 ft		75			
9 4,000 ft		75			
12 6,200 ft		150			
14 4,000 ft		75			
15 4,000 ft		75			
16 4,000 ft		50			
17 4,000 ft		50			
18 4,000 ft		50			
20 4,000 ft		50			
Block F					
lot 2 4.000 ft		100			
7 4,000 ft		75			
8 4.000 ft		75			
9 4,000 ft		75			
16 4,000 ft		75			
17 4,000 ft		75			
18 4,000 ft		75			
Block G					
lot 9 3,600 ft		50			
15 3,575 ft		50			
17 4,500 ft		100			
Block H					
lot 5 4,000 ft		100			
7 4,000 ft		100			
Section 2 Block A					
lot 2 4,000 ft		100			
3 4,000 ft		100			
9 4,000 ft		100			
13 4,000 ft		100			
14 6,200 ft		100			
Block B					
lot 3 18,600 ft		275			
4 19,100 ft		300			
6 13,920 ft		250			
10 11,650 ft		225			
Block D					
lot 2 4,000 ft		75			
3 4,000 ft		75			
4 4,000 ft		75			
5 4,000 ft		75			
11 3,440 ft		50			
12 11,000 ft		325			
13 4,620 ft		100			
15 4,000 ft		75			

NAMES,	Tax on Polls	Value of Real Estate.	Tax on Real Estate.	Value of Per. Estate.	Tax on Per Estate.
16 4,000 ft		75			
17 4,000 ft		75			
18 4,000 ft		75			
19 4,000 ft		75			
21 4,000 ft		75			
Block E					
lot 3 5,640 ft		150			
5 4,108 ft		75			
7 4,000 ft		75			
8 4,000 ft		75			
9 4,000 ft		75			
10 4,000 ft		75			
11 4,050 ft		75			
12 5,670 ft		125			
19 4,000 ft		75			
20 4,000 ft		75			
21 6,000 ft		125			
Section 3 Block A					
lot 1 5,100 ft		50			
7 4,000 ft		50			
8 35.552 ft		125			
Block B					
lot 1 3,700 ft		50			
2 4,000 ft		50			
3 4,000 ft		50			
5 4,000 ft		50			
7 4,000 ft		50			
10 4,000 ft		50			
11 4,000 ft		50			
12 5,800 ft		50			
Block C					
lot 1 5,355 ft		50			
2 4,680 ft		50			
3 3,200 ft		25			
4 4,000 ft		50			
5 4,000 ft		50			
9 5,800 ft		50			
10 5,300 ft		50			
11 4,872 ft		50			
12 4,280 ft		50			
13 3,840 ft		50			
14 3,440 ft		25			
Block D					
lot 1 3,600 ft		75			
2 4,000 ft		50			
3 4,000 ft		50			
6 4,000 ft		50			
16 3,720 ft		50			
17 3,600 ft		75			
Block E					
lot 3 5,400 ft		75			
10 3,700 ft		50			

NAMES.	Tax on Polls.	Value of Real Estate.	Tax on Real Estate.	Value of Per, Estate.	Tax on Per Estate.
17 3,300 ft		25			
Block F					
lot 2 4,800 ft		100			
3 4,800 ft		100			
4 4,800 ft		100			
9 4,800 ft		150			
11 4,800 ft		150			
12 4,800 ft		150			
16 5 000 ft		150			
17 4,800 ft		150			
18 4,640 ft		150			
19 3,600 ft		100			
20 3,880 ft		100			
Block G					
lot 1 6,532 ft		75			
2 5,640 ft		50			
3 5,755 ft		50			
4 4,700 ft		50			
5 3,600 ft		50			
10 9,400 ft		100			
12 11,935 ft		125			
Block H					
lot 1 9,240 ft		100			
2 5,700 ft		50			
3 6,080 ft		50			
4 4,920 ft		50			
5 5.175 ft		50			
6 4,500 ft		50			
9 3,800 ft		50			
10 5,000 ft		50			
11 7,200 ft		75			
Fremont Park					
lot 3 5,200 ft		200			
4 5,200 ft		200			
12 7,426 ft		125			
15 11,316 ft		100			
16 11,046 ft		125			
19 11,000 ft		100			
20 10,860 ft		100			
23 10,700 ft		125			
24 10,580 ft		100			
28 9,780 ft		100			
30 9,360 ft		100			
pa lot 31 3,700 ft		50			
34 6,520 ft		75			
41 4,340 ft		100			
44 4,480 ft		75			
45 4,520 ft		50			
48 4,460 ft		50			
49 4,700 ft		50			
53 5,520 ft		75			
54 4,150 ft		75			

NAMES,	Tax on Polls	Value of Real Estate.	Tax on Real Estate.	Value of Per. Estate.	Tax on Per Estate
57 3,952 ft		50			
58 4,484 ft		75			
61 4,800 ft		100			
62 4,800 ft		100			
65 4,000 ft		175			
66 4,000 ft		150			
70 4,800 ft		100			
73 7,040 ft		150			
74 5,546 ft		100			
77 4,905 ft		100			
81 4,840 ft		150			
82 4,800 ft		150			
83 4,760 ft		150			
84 4,680 ft		150			
85 4,640 ft		200			
87 4,560 ft		100			
90 4,360 ft		125			
98 4,000 ft		150			
99 4,000 ft		175			
100 4,100 ft		150			
101 4,800 ft		200			
108 4,600 ft		150			
109 4,000 ft		150			
114 5,180 ft		150			
115 5,040 ft		150			
118 6,104 ft		150			
127 4,600 ft		200			
130 4,000 ft		50			
131 4,000 ft		50			
134 4,000 ft		50			
135 4,000 ft		75			
138 4,000 ft		175			
139 4,000 ft		150			
142 6,000 ft		175			
143 4,000 ft		75			
146 4,000 ft		50			
147 4,000 ft		75			
150 4,000 ft		50			
151 4,000 ft		50			
155 6,480 ft		175			
157 4,000 ft		100			
158 4,000 ft		75			
161 4,000 ft		75			
162 4,000 ft		100			
165 4,000 ft		75			
166 4,000 ft		75			
169 3,240 ft		75			
170 5,288 ft		100			
173 4,715 ft		100			
174 4,264 ft		100			
177 5,360 ft		100			
178 5,200 ft		100			

NAMES.	Tax on Polls.	Value of Real Estate.	Tax on Real Estate.	Value of Per, Estate.	Tax on Per Estate.
181 4,520 ft		100			
182 4,320 ft		100			
185 3,720 ft		50			
186 4,300 ft		50			
189 4,380 ft		100			
190 8,458 ft		100			
193 5,200 ft		50			
194 5,200 ft		50			
197 5,200 ft		50			
198 5,200 ft		50			
201 5,200 ft		50			
205 5,300 ft		100			
208 4,080 ft		100			
209 6,840 ft		150			
211 4,000 ft		75			
214 5,244 ft		150			
216 5,650 ft		125			
217 3,016 ft		50			
220 5,760 ft		50			
221 5,400 ft		50			
229 4,059 ft		75			
233 5,040 ft		100			
234 3,600 ft		75			
235 4,280 ft		100			
238 5,510 ft		100			
229 4,640 ft		150			
242 3,720 ft		100			
243 3,164 ft		100			
253 3,760 ft		100			
254 4,000 ft		100			
257 4,640 ft		125			
258 4,720 ft		125			
267 4,800 ft		125			
268 4,800 ft		125			
270 17,730 tt		275			
271 9,761 ft		150			
274 5,074 ft		100			
275 3,526 ft		75			
278 11,880 ft		125			
279 11,600 ft		125			
280 11,360 ft		125			
281 4,640 ft		50			
282 3,640 ft		50			
283 2,400 ft		25			
284 4,316 ft		50			
285 4,212 ft		50			
286 4,715 ft		50			
287 5,504 ft		50			
288 5,487 ft		50			
289 7,140 ft		75			
291 4,134 ft		100			
294 4,000 ft		100			

NAMES.		Tax on Polls.	Value of Real Estate.	Tax on Real Estate.	Value of Per, Estate.	Tax on Per Estate.
295	4,000 ft		100			
298	4,000 ft		100			
299	4,000 ft		100			
302	4,080 ft		125			
303	3,808 ft		150			
306	4,150 ft		100			
307	4;368 ft		100			
308	3,492 ft		75			
309	4,000 ft		75			
310	4,000 ft		75			
311	4,000 ft		75			
312	4,000 ft		75			
313	4,000 ft		75			
314	4,000 ft		75			
315	4,823 ft		100			
317	4,446 ft		100			
318	3,150 ft		75			
319	4,000 ft		75			
320	4,000 ft		75			
321	4,000 ft		75			
322	4,000 ft		75			
323	5,600 ft		125			
324	4,841 ft		100			
325	4,860 ft		100			
326	5,040 ft		100			
327	5,382 ft		100			
328	4.000 ft		150			
329	4 080 ft		175			
330	4.100 ft		175			
331	4,320 ft		175			
332	4,480 ft		175			
333	5.800 ft		225			
334	5.070 ft		100			
335	5,280 ft		100			
336	4,554 ft		100			
337	4,920 ft		100			
338	4.520 ft		100			
339	4.160 ft		100			
340	4,000 ft		75			
341	4,000 ft		75			
342	4,000 ft		75			
343	6,360 ft		125			
344	4,136 ft		100			
345	6,417 ft		75			
346	5,640 ft		50			
347	5,720 ft		50			
348	5,680 ft		50			
349	3,784 ft		50			
350	5,450 ft		50			
351	6,486 ft		75			
354	4,680 ft		100			
355	7,035 ft		150			

NAMES,	Tax on Polls	Value of Real Estate.	Tax on Real Estate.	Value of Per. Estate.	Tax on Per Estate.
356 6,120 ft		125			
357 6,800 ft		150			
358 8,359 ft		175			
359 16,560 ft		250			
360 10,240 ft		150			
361 13,365 ft		200			
362 19,494 ft		300			
363 5,250 ft		150			
364 5,900 ft		175			
365 13,160 ft		250			
128 1-2 acres Fuller and Heath land		5,150			
Dyson, George Newton Upper Falls			6 56		
12,227 ft land Webster st		375			
Dyson, Mary A Philadelphia			35 44		
2-family house and shed Webster st		1,650			
10,007 ft land		375			
Edgecomb, Mary E Lynn			1 75		
lot 8 blk D sec 1 River pk 4,000 ft		100			
Edison Electric Illuminating Co Boston				3,500	61 25
Elliott, Catherine E Boston			3 50		
lot 9 blk H sec 1 River pk 4,000 ft		100			
10 " " " 4,000 ft		100			
Elliott, John W Boston			315 88	435	7 61
house Greendale av		9,000			
stable		1,000			
house Lyon		1,500			
barn		300			
house etc Emmons		300			
17 acres land		5,950			
Emerson, Henry H Chelmsford			56 88		
house Chestnut st		1,800			
stable		300			
6,340 ft land		1,150			
Ernst, Sarah O Boston			26 25		
15 acres land Central av		1,500			
Evans, Samuel Boston			2 63		
lot 175 Fremont pk 4,340 ft		150			
Evans, Stephen M Duxbury			3 06		
lot 76 Highland pk 4,000 ft		75			
77 Hightland pk 6,650 ft		100			
Farmers' and Mechanics' Savings Bank Framingham			91 44		
Oakhurst—block M					
lot 1 10.800 ft		325			
2 11,340 ft		325			
3 11,820 ft		350			
4 7,000 ft		225			
5 7,000 ft		75			
7 7,000 ft		75			

NAMES.	Tax on Polls.	Value of Real Estate.	Tax on Real Estate.	Value of Per, Estate.	Tax on Per Estate.
9 7,000 ft		75			
10 7,000 ft		175			
11 7,000 ft		75			
12 7,000 ft		150			
13 7,000 ft		75			
14 7,000 ft		150			
15 7,000 ft		75			
16 7,000 ft		150			
17 7,000 ft		75			
18 7,000 ft		150			
19 7,000 ft		150			
20 7,000 ft		150			
21 7,000 ft		75			
22 7,000 ft		150			
23 7,000 ft		75			
25 7,000 ft		75			
26 7,000 ft		150			
27 7,000 ft		75			
28 7,000 ft		150			
29 7,000 ft		75			
30 9,520 ft		200			
31 9,520 ft		100			
32 15,000 ft		450			
33 15,000 ft		450			
34 12,000 ft		375			
Farnham, John E, heirs of Malden			5 69		
lot 55 Nahaton Field 5,171 ft		150			
88 " 5,637 ft		175			
Fernald, George W Newton			3 50		
lot 21 Nehoiden Land Co 38,355 ft		200			
Fiske, Joseph E ellesley Hills			14 44		
lot 27 Nehoiden Land Co 15,000 ft		375			
1 Bowmar 11,930 ft		75			
2 " 16,580 ft		100			
part lot 5 " 24,500 ft		125			
6 " 27,140 ft		150			
Fitzgerald, Ellen Boston			1 75		
lot 55 Nehoiden pk 4,000 ft		100			
Flight, Alexander F Boston			2 63		
lot 10 blk F sec 3 River pk 4,800 ft		150			
Flynn, John D, Winslow McElwain, Chester V Lewis and Frederic E Colman Boston			27 56		
lots 366 to 396 inc, Fremont pk 5 1-4 acres		1,575			
Folsom, Charles E Boston			1 75		
lots 84 and 85 Nehoiden pk 8,000 ft		100			
Forbes, Frank A Brookline			2 19		
lot 22 blk F sec 1 River pk 4,160 ft		125			
Freeman, Andrew J Malden			3 06		
lot 269 Fremont pk 11,661 ft		175			
Freeman, Benjamin J Springfield			11 38		

NAMES.	Tax on Polls	Value of Real Estate.	Tax on Real Estate.	Value of Per. Estate.	Tax on Per Estate.
15,768 ft land Hunnewell st		650			
Freeman, Elizabeth Philadelphia			45 50		
house Hunnewell st		1,500			
21,780 ft land		1,100			
Frenzel, Lutie B Boston			49 88		
house Grant st		1,800			
stable		400			
15,000 ft land		650			
Fuller, Benjamin J Malden			14 44		
Highland Park					
lot 3 4,040 ft		100			
5 4,766 ft		225			
6 4,380 ft		125			
70 4,000 ft		75			
73 5,152 ft		125			
74 7,020 ft		175			
Fuller, Edward G Wellesley			36 31		
23 acres land Great Plain av		2,075			
Fuller, Walter T Dorchester					
TAX TITLES.					
Former Owners					
Gerould, Edward P			1 75		
lot 60 Nehoiden pk 4,000 ft		50			
69 " 4,000 ft		50			
Oliver, Mary E			10 94		
Hahaton Field					
lot 20 5,196 ft		175			
59 4,540 ft		150			
60 5,144 ft		150			
61 4,499 ft		150			
Geizer, Horace K Cambridge			5 25		
lot 110 Fremont pk 5,800 ft		175			
111 " 4,100 ft		125			
Gennaro, Louisa D Boston			21 00		
Fremont Park					
lot 8 18,968 ft		300			
9 16,320 ft		250			
10 12,000 ft		200			
11 9,800 ft		150			
13 8,372 ft		125			
14 10,400 ft		175			
Gernmel, Nicholas Boston			4 38		
River Park Block F Sec 3					
lot 21 3,800 ft		100			
22 6,250 ft		100			
23 4,680 ft		50			
Gerrish, Edward Cambridge			54 25		
half double house Oak st		2,800			
7,500 ft land		300			
Gidney, Howard D Everett			4 81		

NAMES,	Tax on Polls	Value of Real Estate.	Tax on Real Estate.	Value of Per. Estate.	Tax on Per Estate.
lot 123 Fremont pk 6,600 ft		150			
124 " 5,420' ft		125			
Gillander, G H Allston			6 13		
lot 2 blk B sec 2 River pk 16,750 ft		350			
Gleason, Annie E Boston			2 63		
lot 34 blk F sec 3 River pk 4,800 ft		75			
35 " " " 4,800 ft		75			
Gleason, Roderick Boston			88		
lot 6 blk E sec 3 River pk 4,000 ft		50			
Goodrich, Paul and Philip Gokey Boston			8 75		
99.340 ft land Reservoir st		500			
Goodwin, John T Allston			1 31		
lot 14 blk E sec 3 River pk 4,500 ft		75			
Graham, Richard Brookline			10 50		
Fremont Park					
lot 247 5,200 ft		200			
248 4,480 ft		150			
262 4,800 ft		125			
263 4,800 ft		125			
Grant, Richard M J Charlestown W Va				100	1 75
Gray, Mary E Boston			3 50		
lot 11 blk B sec 2 River pk 8,216 ft		200			
Greeley, Edward H and Hamlin, Hannibal E Ellsworth, Me			30 63		
Hahaton Field					
lot 11 5,000 ft		200			
41 4,600 ft		175			
42 4,600 ft		175			
43 4.600 ft		175			
44 5,200 ft		200			
45 5,200 ft		200			
57 4,901 ft		150			
58 5,500 ft		175			
85 5,112 ft		150			
86 5,270 ft		150			
Gunn, Ann Boston			1 75		
lot 8 blk G sec 3 River pk 5,400 ft		100			
Guy, Harriet M Norwood			5 69		
8 acres woodland South st		325			
Hale, Frank J Newton			18 38		
1 3-4 acres land Highland av		1,050			
Hale, Frank J and F A Flather Newton			6 00		
3 3-4 acres woodland Highland av		400			
Hale, Frank J and Rodman P Snelling Newton			107 63		
68 1-4 acres land Greendale av		6,150			
Hall, George F Boston			1 75		
1-4 acre land Grove st		1 00			
Hall, Ida R Taunton			56 00		
53 1-2 acres land Charles River st		3,200			
Halliday, David Milton			12 25		

NAMES.	Tax on Polls.	Value of Real Estate.	Tax on Real Estate.	Value of Per, Estate.	Tax on Per Estate.
Ringer Land					
lot 81 3,600 ft		150			
82 3,439 ft		150			
83 3,277 ft		150			
84 3,116 ft		125			
85 2.955 ft		125			
Hanlon, James Boston			7 88		
River Park Block C Sec 2					
lot 10 4,000 ft		75			
11 3,960 ft		75			
Block F Sec 3					
lot 27 6,700 ft		75			
28 6,400 ft		75			
29 6,100 ft		75			
30 5,800 ft		75			
Harris, Walt8r C Salem			95 81		
Oakhurst—Block B					
lot 3 11,480 ft		475			
4 12,276 ft		450			
5 7,800 ft		250			
6, 7, 8 and parts of 9, 11 and 12, 2,700 ft		800			
Block E					
lot 1 13,500 ft		275			
2 13,500 ft		275			
3 12,615 ft		275			
4 12,942 ft		125			
5 10,428 ft		100			
6 12,030 ft		125			
7 9,750 ft		100			
8 11,116 ft		125			
9 12,913 ft		125			
10 13,635 ft		150			
11 13,230 ft		150			
Block F					
lot 1 11,256 ft		225			
2 12,070 ft		250			
3 1,4800 ft		150			
4 15.128 ft		150			
5 14,865 ft		150			
6 18,342 ft		200			
7 14,823 ft		150			
8 13,450 ft		150			
9 11,924 ft		125			
10 12,641 ft		125			
Hartwell, Stedman, heirs of So Natick			88		
2 acres pine swamp		50			
Hastings, Aaron, heirs of Wellesley			88		
1 acre Rosemary meadow		50			
Hastings, Emeline N Boston			9 19		
Hahaton Field					
lot 2 5,000 ft		200			

NAMES.	Tax on Polls	Value of Real Estate.	Tax on Real Estate.	Value of Per. Estate.	Tax on Per Estate.
56 5,701 ft		175			
81 5,110 ft		150			
Hastings, John S Wellesley Hills			1 75		
2 acres Rosemary Meadow		100			
Hastings, Lillian Boston			10 50		
Hahaton Field					
lot 1 5,000 ft		200			
" 93 4,928 "		200			
" 94 4,938 "		200			
Hastings, Ruth P Boston			9 19		
Hahaton Field					
lot 87 5,434 ft		175			
" 91 4,715 "		175			
" 92 4,916 ft		175			
Hathaway, Clarence H Chicago, Ill			1 31		
1,750 ft land Walnut st		75			
Hauser, Helene Everett			6 13		
River Park, Block D Sec 2					
lot 7 4,000 ft		50			
" 8 4,000 ft		50			
" 9 4,000 ft		50			
" 10 4.000 ft		50			
Block A Sec 3					
lot 2 4,000 ft		50			
" 3 4,000 ft		50			
" 4 4,000 ft		50			
Hayes, Sarah J Boston			13 13		
Fremont Park					
lot 119 8,200 ft		175			
" 120 8,200 ft		175			
" 121 7,400 ft		150			
" 122 7,400 ft		150			
" 156 4,000 ft		100			
Hersey, Charles G Boston			1 75		
River Park Block H Sec 1					
lot 2 4,000 ft		100			
Hersey, Henry H Boston			7 00		
River Park Block B Sec 1					
lot 18 5,000 ft		150			
19 5,000 ft		150			
3 blk H 4,000 ft		100			
Heylen, Frank Cambridge			5 20		
River Park Block B Sec 2					
lot 5 18,750 ft		300			
Hickey, Margery A Melrose			9 19		
7 acres land Reservoir st		525			
Higgins, William W Taunton			3 06		
River Park Block H Sec 1					
lot 1 4,500 ft		125			
4 3,240 ft blk E Sec 3		50			
Hilton, Edward A trustee Boston			88		
Block E Sec 3 River Park					

NAMES.	Tax on Polls.	Value of Real Estate.	Tax on Real Estate.	Value of Per. Estate.	Tax on Per Estate.
lot 5 3,800 ft		50			
Hines, Daniel J Boston			7 00		
Highland Park					
lot 98 4,350 ft		100			
100 4,000 ft		100			
103 4,000 ft		100			
104 4,000 ft		100			
Hobart, Willis C West Cornville Me			67 38		
35 acres land Highland av		3,850			
Hogner, Adrienne Boston			7 44		
Fremont Park					
part lot 31 5,060 ft		100			
lot 32 8120 ft		175			
33 7,320 ft		150			
Hollis, George W Brighton			3 50		
4 acres Rosemary Meadow		200			
Holmes, Joseph W					
Newton Upper Falls			94 94		
lot 27 Parker 10,857 ft		375			
28 " 10,857 ft		400			
house Mellen st		1,700			
10,857 ft land		400			
house Mellen st		1,000			
10,857 ft land		450			
house Sherman st		750			
2 acres land		350			
Holt, George Deleven, Wis			31 50		
house Pleasant st		1,200			
22,000 ft land		600			
Hooper, Ann Cambridge			1 75		
Nehoiden Park					
lot 92 4,500 ft		50			
93 4,500 ft		50			
Horton, Emma L			47 25		
house Charles River st		1,700			
stable and shed		300			
2 3-4 acres land		700			
Horton, John F			5 25		
6 acres land Charles River st		300			
Howatt, Elizabeth J Winthrop			1 31		
lot 61 Nehoiden Park 3,300 ft		75			
Hoyt, Hosea C Newton Upper Falls			43 31		
house Central av		1,800			
1-2 acre land		675			
Hubley, Juliet Winthrop			6 13		
lot 25 Highland Park 4,000 ft		175			
28 " 4,000 ft		175			
Hudson, Samuel H Boston			134 76		
8 2-3 acres land Highland av		2,600			
Fremont Park					
lot 26 10,220 ft		100			
27 9,980 ft		100			

NAMES,		Tax on Polls	Value of Real Estate.	Tax on Real Estate.	Value of Per. Estate.	Tax on Per Estate.
46	4,645 ft		50			
47	4,638 ft		50			
51	6,279 ft		100			
52	6,604 ft		100			
55	4,200 ft		75			
56	4,516 ft		75			
59	4,612 ft		75			
60	5,002 ft		75			
63	4,800 ft		100			
67	4,000 ft		150			
68	4,000 ft		150			
69	4,000 ft		150			
71	7,340 ft		150			
72	7,452 ft		150			
75	5,392 ft		100			
76	5,272 ft		100			
107	4,000 ft		150			
128	4,375 ft		125			
129	4,100 ft		100			
132	4,000 ft		50			
133	4,000 ft		50			
136	4,000 ft		125			
137	4,000 ft		125			
140	4,000 ft		150			
144	4,000 ft		75			
145	4,000 ft		75			
148	4,000 ft		50			
149	4,000 ft		50			
154	4,000 ft		25			
159	4,000 ft		75			
160	4,000 ft		75			
163	4,000 ft		75			
164	4,000 ft		75			
167	4,000 ft		75			
168	4,000 ft		75			
171	3,880 ft		75			
172	3,960 ft		75			
176	5,630 ft		125			
187	4,350 ft		100			
188	4,022 ft		100			
191	5,200 ft		50			
192	5,200 ft		50			
195	5,200 ft		50			
206	4,000 ft		75			
207	4,000 ft		75			
210	6,820 ft		150			
215	3,375 ft		75			
276	5,620 ft		100			
296	4,000 ft		100			
297	4,000 ft		100			
300	3,564 ft		100			
301	3,950 ft		100			

NAMES.	Tax on Polls	Value of Real Estate.	Tax on Real Estate.	Value of Per. Estate.	Tax on Per Estate.
305 4,662 ft		150			
Hughes, Patrick Jamaica Plain			44 63		
house Cross st		1,200			
stable etc		300			
14,575 ft land		400			
23,660 ft land		650			
Hugleman, John Cambridge			7 44		
lot 13 blk H Oakhurst 10,200 ft		425			
Hunt, Marietta Dorchester			5 25		
17 acres woodland High Rock		300			
Hunt, Sarah Boston			2 19		
River Park Block E Sec 2					
lot 2 4,326 ft		125			
Hunter, James Boston			9 19		
Fremont Park					
lot 272 8,200 ft		175			
273 7,320 ft		150			
292 4,000 ft		100			
293 4,000 ft		100			
Hussey, Fred A Boston			4 38		
River Park Block F Sec 3					
lot 14 7,838 ft		250			
Hussey, James S Boston			2 63		
River Park Block F Sec 3					
lot 13 4,800 ft		150			
Jameson, Georgianna Boston			10 94		
61,000 ft land Rosemary Hill st		625			
Johnson, Augusta			5 25		
14,342 ft land Chestnut st		300			
Jones, Albert J Newtonville			42 88		
store bullding Highland av		1,000			
laundry building		250			
12,000 ft land		1,200			
Jones, Mary A heirs of Newtonville			36 75		
house Highland av		800			
23,370 ft land		1,300			
Jordan, Annie W exempt Boston					
River Park Block D Sec 1					
lots 1 and 2 9,300 ft		275			
Kellie, George I and Benj B Gillette			1 75		
lot 29 Fremont Park 9,600 ft		100			
Kellogg, Charles C Boston					
Tax Title					
Former owners					
Harrigan, Annie M			3 63		
lot 75 Nehoiden Park 4,500 ft		150			
Latimer, Elizabeth and Eva M Conway			1 75		
part lot 162 & lots 163, 164 & 165 Nehoiden Park 18,000 ft		100			
Kessler, Anton H			1 75		
lots 99, 100 & 101 Nehoiden P rk					

NAMES.	Tax on Polls.	Value of Real Estate.	Tax on Real Estate.	Value of Per. Estate.	Tax on Per Estate.
12,000 ft		100			
Kellogg, Charles C trustee			12 69		
Nehoiden Park					
lot 23 12,000 ft		375			
119 5,500 ft		50			
120 4,800 ft		50			
121 4,000 ft		50			
122 4,000 ft		50			
123 4,000 ft		50			
124 4,000 ft		50			
125 5,000 ft		50			
Kelley, Hugh Newton Upper Falls			10 50		
15 acres woodland "Shepard"		600			
Kendall, William H Boston			1 75		
lot 80 Fremont Park 4972 ft		100			
Kennedy, Robert Dedham			14 44	528	9 24
barn Great Plain av		425			
2 acres land		400			
Kenrick, John South Orleans			44 63		
Highland Park					
lot 7 3,825 ft		75			
8 3,548 ft		150			
9 3,770 ft		150			
10 3,825 ft		100			
11 3,825 ft		100			
13 3,550 ft		150			
14 3,825 ft		75			
15 4,250 ft		100			
16 3,840 ft		150			
17 3,720 ft		150			
18 4,250 ft		100			
19 4,250 ft		100			
20 3,700 ft		150			
21 3,800 ft		150			
22 4,250 ft		100			
23 4,250 ft		100			
24 3,900 ft		175			
26 4,250 ft		100			
27 4,250 ft		100			
30 3,825 ft		75			
31 3,825 ft		75			
32 5,440 ft		125			
Kilmain, George Wellesley			6 13		
4 1-2 acres land Brooksike rd		350			
Kingsbury, Charles E West Roxbury			32 38		
lot 71 Oakland Heights 10,942 ft		350			
72 " 10,917 ft		350			
2 Spence 14,895 ft		575			
3 " 15,030 ft		575			
Kingsbury, Dexter heirs of Wellesley			3 94		
6 acres woodland Ridge Hill		225			

NAMES.	Tax on Polls.	Value of Real Estate.	Tax on Real Estate.	Value of Per, Estate.	Tax on Per Esta te
Kingsbury, Fred H Wellesley			9 63		
lots 2 and 3 Starbuck 27,575 ft		550			
Kirk, Frank W Boston			12 25		
part lots 9, 10, 11 and 12 blk B Oakhurst 19,950 ft		700			
Knudson, Chresten Boston			2 19		
lot 261 Fremont Park 4,800 ft		125			
Lambert, George H Kensington Conn			2 63		
River Park					
lot 5 Block G Sec 1 3,907 ft		75			
" 6 " " " 3,244 ft		75			
Lane, Wilbur F Boston			1 75		
River Park					
lot 11 Block A Sec 2 4,000 ft		100			
Larkin, Peter A Boston			2 19		
River Park					
lot 13 Block D Sec 1 5,000 ft		125			
Layte, Inkerman			45 50		
house Chestnut st		1,400			
120,790 ft land		1,200			
Lentell, Charles B Newton			65 63		
house Forest st		1,250			
barn etc		650			
50,366 ft land		500			
7 acres tillage		700			
11 acres pasture and woodland		650			
Levering, William Boston			117 69		
house Central av		900			
barn and poultry houses		1,375			
10 acres land		2,000			
24 1-2 acres pasture		2,450			
Levine, Henry M Boston			10 50		
Highland Park					
lot 33 3,870 ft		150			
44 4,500 ft		100			
63 4,000 ft		100			
66 4,000 ft		100			
99 3,610 ft		150			
Lilly, Channing			49 88		
house Cedar pl		1,500			
29,000 ft land		375			
19,150 ft land Chestnut st		975			
Linehan, Charles East Cambridge			2 63		
3-4 acres land Wellesley av		150			
Locke, Elizabeth W, heirs of Waltham			40 25		
house Nehoiden st		1,000			
house Nehoiden st, rear		700			
1 1-2 acres land		400			
house Rosemary st		100			
2-5 acres land		100			
Lorensten, John P Boston			88		

NAMES.	Tax on Polls.	Value of Real Estate.	Tax on Real Estate.	Value of Per. Estate.	Tax on Per Estate.
River Park					
lot 4 Block B Sec 3 4,000 ft		50			
Lovell, Benjamin L, heirs of Weymouth			1 75		
River Park					
lot 14 Block D Sec 1 4,000 ft		100			
Lucas, John Boston			1 31		
River Park					
lots 7 and 8 Block C Sec 3 7,200 ft		75			
Lynch, Mary A Dedham			95 38		
house Mellen st		1,500			
8,000 ft land		300			
house Davenport rd		1,000			
8,917 ft land		325			
house Linden st		2,000			
8.000 ft land		325			
Lyon, Edward Wellesley			1 75		
2 acres land Rosemary meadaw		100			
MacDonald, Samuel Boston			11 38		
Fremont Park					
lot 35 6,048 ft		150			
36 4,447 ft		200			
37 3,705 ft		125			
93 4,000 ft		175			
Macfarlane, Henry, trustee Allston			8 75		
lots 6 and 7 Fremont Park 24,000 ft		500			
Macgowan, Joseph J Roxbury			66 50		
house Central av		2,000			
barn		200			
20 acres land		1,600			
Mackey' Lawrence J N Seattle Wash			1 75		
lot 86 Fremont Park 4,600 ft		100			
Mackintosh, Mary E Newton			18 38		
lot 16 Kimball, Gage st 13,251 ft		525			
17 " " 13,561 ft		525			
Madden, H A and Daniel Boston			130 38		
house Central av		850			
barn, shed etc		650			
18 acres tillage		1,975			
13 acres woodland		650			
10 acres meadow		350			
42 1-2 acres land Hunnewell st		2,975			
Maguire, Annie Boston			1 75		
lot 48 Home Park 6,175 ft		100			
Mahan, Thomas Brookline			1 31		
River Park					
lot 9 Block G Sec 3 5,900 ft		75			
Mahoney, Patrick Boston			6 13		
Fremont Park					
lot 242 5,226 ft		175			
246 5,075 ft		175			
Manley, Joanna M Brookline			11 38		

NAMES,	Tax on Polls	Value of Real Estate.	Tax on Real Estate.	Value of Per. Estate.	Tax on Per Estate.
lot 1 Fremont Park 6,500 ft		325			
2 " 6,500 ft		335			
Marcy, Elizabeth Newton Upper Falls			83 13		
house, double Hillside av		4,000			
15,000 ft land		750			
Marr, Sarah J Boston			3 50		
River Park					
lot 2 Block E Sec 3 4,000 ft		50			
6 F " 4,800 ft		150			
Martis, George B Boston			17 94		
River Park					
lot 4 Block H Sec 1 4,000 ft		100			
10 " A 2 4,000 ft		100			
7 " B 17,400 ft		275			
42 Fremont Park 4,420 ft		100			
43 " 4,420 ft		100			
105 " 6,480 ft		175			
106 " 6,480 ft		175			
Matthews, Mary A Brookline			108 50		
house Chestnut st		1,700			
16,520 ft land		1,000			
house Chestnut st		2,700			
12,275 ft land		800			
Mayberry, Cyrus C Boston			2 19		
lot 42 Highland Park 5,320 ft		125			
Mayo, Lawrence Ex will					
Ellen E Mayo West Newton			55 56		
Oakhurst					
lot 9 Block L 4,570 ft		275			
lots 1 to 11 T 10,884 ft		850			
1 B 15.128 ft		600			
14 " 9,108 ft		225			
15 " 9,108 ft		225			
16 " 9,108 ft		225			
17 " 10,624 ft		325			
18 " 12,395 ft		450			
McAvoy, Thomas H and					
William E Cassidy Somerville			4 38		
Nehoiden Park					
lot 112 4,500 ft		50			
113 4,500 ft		50			
157 4,500 ft		50			
158 4,000 ft		25			
159 4,000 ft		25			
160 4,000 ft		25			
161 4,000 ft		25			
McCraith, Arthur E Somerville			1 75		
River Park					
lot 1 Block G Sec 1 4,000 ft		100			
McCraith, James B Somerville			1 75		
lot 352 Fremont pk 4,750 ft		100			
McCullough, Thomas Brookline			43 75		

NAMES.	Tax on Polls.	Value of Real Estate.	Tax on Real Estate.	Value of Per. Estate.	Tax on Per Estate
house double, Central av		1,500			
house		350			
stable		50			
3 41-100 acres land		600			
McDonald, Martin F Boston			1 31		
River Park					
lot 14 Block D Sec 3 3,648 ft		75			
McDonald, Maud A Boston			7 00		
Highland Park					
lot 59 4,000 ft		100			
62 4,000 ft		100			
64 4,000 ft		100			
65 4,000 ft		100			
McEvoy, Joseph W Merrimack N H			7 88		
River Park					
lot 15 Block G Sec 3 15,000 ft		450			
McGrath, Henry			1 31		
River Park					
lot 31 Block F Sec 3 5,500 ft		75			
McLeod, Kate Melrose			10 50		
Hahaton Field					
lot 7 5,000 ft		200			
8 5,200 ft		200			
46 5,200 ft		200			
McNulty, William Boston			1 75		
River Park					
lot 15 Block F Sec 1 4,000 ft		100			
Meade, George H Malden			1 75		
River Park					
lot 13 Block G Sec 1 4,000		100			
Merrill, George E Boston			88		
River Park					
lot 8 Block G Sec 1 3,600 ft		50			
Metcalf, William Boston			23 63		
house Greendale av		500			
stable		200			
2 acres land		300			
4 1-2 acres land, Kenrick st		350			
Milford, William J Seabrook Conn			2 19		
River Park					
lot 19 Block F Sec 1 3,600 ft		125			
Miller, George D and James Hatch Wellesley			15 75		
ice house, Rosemary st		800			
6,500 ft land		100			
Miller, Louis R Malden			5 25		
River Park					
lot 1 Block F Sec 3 9,000 ft		200			
6 " G " 4,800 ft		100			
Mitchell, Bessie R Boston			3 94		
lot 251 Fremont Park 7,600 ft		225			
Mixter, J W Plymouth			6 56		

NAMES.	Tax on Polls	Value of Real Estate.	Tax on Real Estate.	Value of Per. Estate.	Tax on Per Estate.
Nehoiden Land Co					
lot 18 15,000 ft		375			
Montague, Patrick Dedham			14 00		
house etc Webster st		550			
1 acre land		250			
Morrill, Arthur E Norwood			6 56		
35,910 ft land Rosemary Hill st		375			
Morse, John T Jr Boston			615 56	980	17 15
house South st		2,800			
stable etc		1,600			
automobile house etc		2,200			
electric light and water plant		3,000			
lodge		3,800			
house "Orlinski'		1,400			
74.3 acres land		16,750			
house Foss		2,000			
12 acres land		1,625			
Mullen, Rosanna F Dedham			66 94		
house Warren st		3,000			
16,303 ft land		825			
Muller, Emma M J			1 31		
lot 61 Highland Park 4,000 ft		75			
Muller, Robert G O			2 19		
River Park					
lot 12 Block G Sec 1 6,500 ft		125			
Murdock, Francis and Herbert S Morley trustees Newton			125 56		
house Grant st		4,500			
poultry house		75			
30,000 ft land		1,200			
house Mills rd		1,200			
5,000 ft land		200			
Murphy, Lewis E Newton Centre				195	3 41
Murphy, Mary E Newton Centre			97 56		
house Central av		2,000			
barn etc		850			
5 1-2 acres land		1,150			
12 1-4 acres land		1,575			
Myers, James Boston			2 63		
River Park					
lot 16 Block E Sec 2 4,000 ft		75			
14 " 3 4,600 ft		75			
Newell, Augustus W Bradford Pa			232 31		
house Nehoiden st		1,000			
barn		1,000			
house off Nehoiden st		800			
21 acres land		3,375			
house Newell st		1,200			
9 acres land		2,025			
3 acres woodland Rosemary st		300			
17 acres land Great Plain av		3,575			
Newell, Ernest D Waltham			75		

NAMES.	Tax on Polls	Value of Real Estate.	Tax on Real Estate.	Value of Per. Estate.	Tax on Per Estate.
9 acres woodland Brookside rd		500			
New Fngland Railroad Co					
N Y N H and H R R Co Lessees			202 56		
pump-house and tank		750			
turn-table		300			
part of station		500			
43,560 ft land		8,700			
1 acre land Fisher st		650			
48,400 ft land Pierce		250			
1-4 acre land S O Ernst		50			
5 acres woodland Gay		375			
Newton and Boston Street Railway Co			70 88		
car barn Highland av		3,500			
10,560 ft land		550			
Nickerson, Augusta A Cambridge			22 75		
house Great Plain av		1,000			
1-2 acre land		300			
Nickerson, S Gertrude Boston			88		
River Park					
lot 6 Block C Sec 3 5,400 ft		50			
Nielson, Andrew L Boston			1 75		
lot 260 Fremont Park 4,000 ft		100			
Noble, John Boston			1 75		
lot 62 Nehoiden Park 4,600 ft		50			
63 " 4,000 ft		50			
O'Connell, Daniel F Boston			8 75		
River Park					
lot 6 Block B Sec 1 5,000 ft		300			
15 & 16 " " 10,000 ft		200			
O'Connor, James F Boston			1 31		
lot 316 Fremont Park 3,312 ft		75			
Odell, Annie S Philadelphia			67 38		
house Dedham av		2,600			
stable		400			
16,951 ft land		850			
Old Colony Railroad Co			140 00		
4 acres land Great Plain av		8,000			
Old Colony Street Railway Co			24 50		
92,553 ft land Great Plain av		1,400			
Orlinski, Joseph Newton			93 19		
house Great Plain av		1,300			
18 3-4 acres land		4,025			
Otis, James, heirs of Boston			10 06		
7 2-3 acres woodland		325			
6 acres woodland		250			
Ott, Frank Boston			9 63		
11 acres land Central av		550			
Page, Edwin J Boston			1 75		
River Park					
lot 20 Block F Sec 1 3,600 ft		100			
Page, Ella F Newtonville			30 19		
house Webster st		1,500			

NAMES.	Tax on Polls.	Value of Real Estate.	Tax on Real Estate.	Value of Per. Estate.	Tax on Per Estate.
20,622 ft land		225			
Parks, Martha E Boston			8 75		
9 acres woodland Forest st		500			
Parker, William A Cambridge					
TAX TITLES					
Former Owners					
Welsh, Willard T T est Abbie O Crane			2 63		
lot 79 Hahaton Field 5,163 ft		150			
Welsh, Willard T T est S P and G P Holbrook			54 69		
house Bradford st		2,300			
stable		400			
Oakhurst		425			
lots 6 & 8 blk M 14,000 ft					
Parry, Richard H and George A Cambridge			52 50		
Oakland Heights					
lot 41 12,486 ft		500			
63 16,304 ft		475			
64 10,500 ft		325			
65 10,500 ft		275			
66 14,745 ft		600			
67 13,139 ft		400			
68 13,963 ft		425			
Parry, William A Cambridge			7 88		
Oakland Heights					
lot 42 11.367 ft		450			
Partridge, Emma M Wellesley			4 38		
2 1-2 acres woodland Ridge Hill		250			
Patch, Eliza A Boston			6 56		
lot 26 Bowen 17,974 ft		375			
Peach, Jane Boston			14 00		
Highland Park					
lot 78 4,650 ft		100			
79 4,750 ft		100			
80 4,750 ft		100			
81 5,630 ft		100			
83 4,800 ft		100			
84 4,800 ft		100			
85 4,800 ft		100			
86 4,800 ft		100			
Pearce, Richard M J Albany N Y			2 19		
lot 95 Nehoiden Park 4,500 ft		125			
Pellegrino, Santo Boston			4 81		
River Park Block E Sec 2					
lot 6 5,096 ft		100			
13 4,250 ft		75			
18 4,000 ft		100			
Pelsoczy, Charles Boston			2 63		
lot 224 Fremont Park 6,118 ft		75			

NAMES.	Tax on Polls	Value of Real Estate.	Tax on Real Estate.	Value of Per. Estate.	Tax on Per Estate.
225 " 6,118 ft		75			
Pettee, Otis T Newton Upper Falls			17 50		
Oakhurst Block A					
lot 1 14,611 ft		300			
2 12,762 ft		200			
3 10,338 ft		175			
4 11,610 ft		175			
5 14.160 ft		150			
Pierce, Charles E and John E Parry Cambridge			3 06		
lot 15 Hahaton Field 4,321 ft		175			
Poggi, Victoria A Winthrop			5 25		
7-8 acres land Fisher st		300			
Pope, Enoch L Newton			416 50		
4-family house, Pickering st		4,000			
10,890 ft land		500			
29,160 ft land "Burkett!'		2,050			
23,595 ft land "MacRedding"		1,650			
19,305 ft land Highland av		1,175			
20,630 ft land w side Highland av		1,200			
222,597 ft land "Bowen"		6,125			
8 1-4 acres land Webster st		1,500			
10 acres land I M K		750			
3-4 acres land W A K		2,050			
10 1-5 acres land Great Plain av "Bowers"		2,300			
16,170 ft land Great Plain av		500			
Port, George H Chelsea			2 63		
River Park					
lot 5 Block F Sec 3 4,800 ft		150			
Port, John A Brooklyn N Y			4 81		
River Park					
lot 11 Block G Sec 3 13,000 ft		275			
Porter, Sarah Wellesley			4 38		
1 acre land Hunnewell st		250			
Prang, Mary D Boston			10 50		
lot 1 Block C Oakhurst 15,000 ft		600			
Price, Esther Malden			35 88		
house Pickering st		1,600			
11,052 ft land		450			
Proctor, Edward W, heirs of Boston			1 75		
2 acres land Rosemary Meadow		100			
Provan, Robert Brookline			3 50		
lot 4 "Ringer!' 3,333 ft		200			
Quinlan, Michael W Brookline			95 38		
house Great Plain av		2,200			
stable		525			
20 1-6 acres land		2,225			
10 acres Pine Swamp		200			
Quinn, Terence F East Cambridge			7 88		
house Hardy st ,unfinished		300			
2 acres land		150			

NAMES.	Tax on Polls.	Value of Real Estate.	Tax on Real Estate.	Value of Per. Estate.	Tax on Per Estate.
Reading, Co-operative Bank Reading			2 63		
Nehoiden Park					
lot 140 3 600 ft		25			
166 4,000 ft		25			
167 4,000 ft		25			
168 4,000 ft		25			
169 4,000 ft		25			
207 3,600 ft		25			
Reardon, Edward Boston			1 31		
River Park					
lot 4 Block C Sec 2 4,000 ft		75			
Reed, Edgar F Boston			19 25		
2 acres land Great Plain av		1,100			
Reed, Margaret C Boston			1 75		
River Park					
lot 21, Block F Sec 1 4,000 ft		100			
Reed, William T Lynn			1 75		
lot 78 Fremont Park 4,837 ft		100			
Reid, Marion I Brookline			19 69		
house Ryan's Hill		500			
outbuildings,		100			
13 acres land		525			
Rice, Charles, heirs of Wellesley			6 13		
7 acres woodland		350			
Richards, Henry N trustee Boston			20 13		
house 41 Nehoiden st		900			
1-2 acre land		250			
Richter, Valentine			7 88		
River Park					
lot 1 Block C Sec 1 4,000 ft		150			
2 " " 4,000 ft		150			
3 " " 4,000 ft		150			
Ringer, Susan K Allston			3 50		
lot 3 "Ringer" 3,333 ft		200			
Robinett, Robert S Boston			4 38		
River Park					
lot 13 Block F Sec 1 3,600 ft		125			
14 " " 3,600 ft		125			
Rodgers, Joseph P Boston			1 75		
River Park					
lot 14 Block D Sec 2 4,700 ft		100			
Rogers, Harlow H Brookline			45 06		
lot 15 "Bowen" 13,320 ft		275			
16 " 11,040 ft		225			
36 " 16,946 ft		350			
River Park					
lot 21 Block E Sec 1 4,000 ft		100			
6 F 3,600 ft		100			
1 A 2 4,000 ft		100			
18 D 3 3,500 ft		75			
13 G 9,074 ft		175			
38 Fremont Park 4,225 ft		125			

NAMES.	Tax on Polls	Value of Real Estate.	Tax on Real Estate.	Value of Per. Estate.	Tax on Per Estate.
64 " 4,000 ft		200			
75 Highland Park 4,000 ft		100			
87 " 5,460 ft		100			
95 " 3,180 ft		75			
101 " 6,780 ft		75			
107 " 4,000 ft		75			
23 Prospect Hill 9,576 ft		200			
part lot 24 " 1,750 ft		25			
2 acres off Worcester st		200			
TAX TITLES					
Former Owners					
Dean, Sarah			3 50		
lot 4 Highland Park 4,119 ft		200			
Gafford, William H			1 31		
lot 82 Highland Park 6,480 ft		75			
Harvey, C M			15 75		
Highland Park					
lot 49 3,840 ft		100			
50 4,000 ft		100			
51 4,000 ft		100			
52 4,000 ft		100			
53 4,000 ft		100			
54 4,000 ft		100			
55 4,000 ft		100			
56 4,000 ft		100			
58 4,000 ft		100			
Johansen, Charles			6 56		
Fremont Park					
lot 264 4,800 ft		125			
265 4,800 ft		125			
266 4,800 ft		125			
Lacy, James W			88		
River Park					
lot 13 Block D Sec 3 3,600 ft		50			
McIsaac, Duncan and Thomas Currie, heirs of			1 75		
River Park					
lot 8 Block H Sec 1 4,000 ft		100			
Nichols, Agnes C			4 38		
River Park					
lot 5 Block A Sec 1 4,000 ft		100			
17 B 5,000 ft		150			
Olson, Oly			2 63		
lot 241 Fremont Park 4,600 ft		150			
Parker, Katherine			3 50		
Nehoiden Park					
lot 143 4,000 ft		50			
144 4,000 tt		50			
145 4,000 ft		50			
146 4,000 ft		50			
Prescott, Frank			12 25		
Highland Park					

NAMES.	Tax on Polls.	Value of Real Estate.	Tax on Real Estate.	Value of Per. Estate.	Tax on Per Estate.
lot 43 5,096 ft		100			
45 4,350 ft		100			
46 4,060 ft		100			
47 4,090 ft		100			
48 4,625 ft		100			
57 4,090 ft		100			
60 4,000 ft		100			
Starbuck, Julia M M			5 69		
lot 5 "Starbuck" 12,500 ft		325			
Tebbutt, Gertrude L			80 06		
house Grant st		2,700			
stable		600			
30,000 ft land		1,275			
Wild, Percy J			22 75		
lot 35 "Bowen" 15,500 ft		550			
40 " 14,916 ft		300			
44 " 18,077 ft		450			
Rowe, Alice R Newton			38 50		
house Marshall st		1,400			
20,000 ft land		800			
Ruffli, Josephine, exempt Boston River Park					
lot 4 Block B Sec 1 5,000 ft		200			
Ryan, John E Boston River Park			1 31		
lot 23 blk D sec 2 4,000 ft		75			
Ryder, Esther E River Park Block C Sec 2			5 25		
lot 5 4,000 ft		100			
6 4,000 ft		100			
7 4,000 ft		100			
Ryle, Arthur E Paterson, N J			56 88		
house, Central av		1,500			
1 acre land		1,750			
Saco and Pettee Machine Shops Newton Upper Falls			204 31		
house, double, Hignland av		1,500			
"		1,500			
"		1,000			
"		1,000			
"		1,000			
"		1,000			
"		1,000			
"		1,000			
133,000 ft land		2,675			
Saville, George G Quincy Hahaton Field			28 44		
lot 12 5,000 ft		200			
13 5,000 ft		200			
14 5,000 ft		200			
17 10,084 ft		325			

NAMES,	Tax on Polls	Value of Real Estate.	Tax on Real Estate.	Value of Per. Estate.	Tax on Per Estate.
25 6,584 ft		225			
26 5,000 ft		175			
95 1 acre		300			
Scofield, Chandler P Boston			1 75		
River Park					
lot 8 Block B Sec 3 5,000 ft		50			
9 " " 5,000 ft		50			
Scott, Augustus E Lexington			5 25		
Highland Park					
lot 96 3,100 ft		75			
97 3,220 ft		75			
105 4,000 ft		75			
106 4,000 ft		75			
Scotton, Amos Ipswich			31 06		
house Hunnewell st		1,300			
2 1-3 acres land		475			
Seabury, Nels Boston			7 88		
Fremont Park					
lot 64 4,370 ft		150			
95 4,500 ft		150			
96 4,732 ft		150			
Seldner, Laura Brookline			71 31		
lot 3 Hahaton Field 5,000 ft		200			
4 " 5,000 ft		200			
5 " 2,000 ft		200			
6 " 5,000 ft		200			
16 " 4,367 ft		200			
19 " 5,757 ft		200			
47 " 6,000 ft		225			
48 " 6,000 ft		225			
49 " 5,000 ft		175			
50 " 5,000 ft		175			
51 " 4,992 ft		175			
52 " 5,601 ft		200			
53 " 5,206 ft		200			
54 " 5,807 ft		200			
89 " 6,448 ft		200			
90 " 6,849 ft		200			
23 Bowen 16,380 ft		325			
25 " 16,626 ft		250			
7 Prospect Hill 9,225 ft		225			
Sheridan, James B Wellesley			1 75		
2 acres Rosemary Meadow,		100			
Signor, Annie A Boston			20 56		
Prospect Hill					
lot 21 15,886 ft		325			
22 13,706 ft		275			
29 13,293 ft		275			
30 15,588 ft		300			
Smith, Catherine T Boston			44		
lot 110 Nehoiden Park 4,000 ft		25			
Smith, Charles, heirs of Wellesley			88		

NAMES.	Tax on Polls.	Value of Real Estate.	Tax on Real Estate.	Value of Per. Estate.	Tax on Per Estate.
1 acre land Rosemary Meadow		50			
Smith, Eliza D, heirs of Boston			218 31		
18 1-5 acres land Charles River st		3,000			
28 acres pasture and woodland		2,400			
24 acres land "Draper"		3,850			
7 1-1 acres land Dug Hill		300			
15 acres land "Hurley"		900			
8 1-2 acres land "Battelle"		1,275			
10 acres land "Mills"		600			
19 acres land "Morse"		1,150			
Smith, James H, heirs of Uxbridge			14 00		
4 1-2 acres land Webster st		600			
2 acres land High Rock		200			
Smith, Lizzie F Cambridge			2 19		
lot 290 Fremont Park 5,130 ft		125			
Smith, Lizzie J			1 75		
lot 244 Fremont Park 5,360 ft		100			
Smith, Robert Boston			61 69		
house South st		1,500			
stable		450			
house, Charles River st		600			
stable		100			
2 1-4 acres land		525			
2 acres land Charles River st		350			
Smith, Robert F Uxbridge			6 13		
5 acres woodland High Rock		350			
Spear, George A West Roxbury			63 00		
barn Great Plain av		400			
18 1-4 acres land		3.200			
Stephenson, Alice Winthrop			15 31		
lot 7 "Bowen" 16,040ft		325			
8 " 26,966 ft		550			
Stevens, George D Winchester					
TAX TITLES					
Former owners					
Anderson, Josephine C			4 38		
lot 80 Nehoiden Park 4,000 ft		125			
86 " 4,000 ft		125			
Earle, Vinton E			5 25		
lot 67 Highland Park 4,000 ft		100			
68 " 4,000 ft		100			
69 " 4,000 ft		100			
Stewart, M R Colorado Springs, Col			44		
lot 102 Nehoiden Park 3,000 ft		25			
Stimson, Ella C Newton			94 94		
house Webster st		2,200			
barn		600			
5 acres 92 1-2 rods land		2,625			
Stinson, Alvah L Hyde Park			44		
lot 170 Nehoiden Park 4,000 ft		25			
Stone, George F Newton			36 75		

NAMES.	Tax on Polls.	Value of Real Estate.	Tax on Real Estate.	Value of Per. Estate.	Tax on Per Estate.
house, double, Chestnut st		1,600			
20,000 ft land		500			
Stubbs, David B Boston			5 25		
River Park					
lot 8 Block B Sec 1 5,000 ft		200			
12 A 2 4,000 ft		100			
Sturtervant, Lydia B Holderness N H			51 19		
house Dedham av		2,000			
13,620 ft land		925	1 75		
Sullivan, Mary E Boston					
lot 128 Nehoiden Park 4,000 ft		50			
129 " 4,000 ft		50			
Sullivan, Emily E Boston			88		
lot 50 Fremont Park 4,771 ft		50			
Sullivan, Michael Boston			3 50		
River Park					
lot 8 Block H Sec 3 9,000 ft		200			
Sullivan, Michael H Cambridge			2 19		
lot 222 Fremont Park 5,000 ft		50			
223 " 6,750 ft		75			
Sullivan, Michael, heirs of Lowell			15 31		
house Carter st		500			
barn		75			
2 acres land		300			
Sutton, George H New York			134 75		
house South st		2,200			
barn, etc		500			
37 acres land		5,000			
Sutton, Samuel F Yonkers, N Y			55 56		
house Webster st		700			
barn and shop		125			
3 1-3 acres land		750			
Sutton Land					
lot 2 24,010 ft		75			
3 15,069 ft		150			
5 20,160 ft		200			
8 15,540 ft		150			
10 17,980 ft		100			
14 16,603 ft		100			
15 19,700 ft		75			
18 15,500 ft		50			
20 16,331 ft		50			
22 17,081 ft		125			
24 18,525 ft		50			
26 19,000 ft		50			
28 19,000 ft		50			
A 100,937 ft		225			
B 54,625 ft		150			
Swallow, Ernestine M Gardner			87 50		
house Fair Oaks Park		3,800			
13,088 ft land		600			
13,184 ft land		600			

NAMES.	Tax on Polls	Value of Real Estate.	Tax on Real Estate.	Value of Per. Estate.	Tax on Per Estate.
Swensen, Carl G			5 69		
River Park					
lot 1 Block B Sec 2 16,000 ft		325			
Swenson, Neils Medford			8 75		
Hudson Land					
lots 4, 5 & 6 High st 21,329 ft		500			
Tarpey, Nora North Attleboro			29 75		
house, double, Hunnewell st		1,050			
41,705 ft land		650			
Tebbutt, Gertrude L Boston			22 31		
Oakhurst					
lots 9. 10 & 11 Block H 31,824 ft		1,275			
Tenney, John S Boston			66 06		
house Dedham av		2,500			
31,529 ft land		1,275			
Thompson, Margaret Boston			88		
River Park					
lot 15 Block D Sec 3 4,280 ft		50			
Thurston, Frank W Boston			1 75		
lot 74 Nehoiden Park 4,000 ft		100			
Thurston, Georgianna A Boston			1 31		
River Park					
lot 22 Block D Sec 2 4,000 ft		75			
Tirrell, Maria E Quincy			10 06		
Hahaton Field					
lot 9 5,000 ft		200			
10 5,000 ft		200			
40 4,600 ft		175			
Tisdale, Frederic C Boston					
TAX TITLE					
Former owner					
Hinds, J F			1 31		
River Park					
lot 4 Block G Sec 1 3,950 ft		75			
— —					
Titus, Arthur E Boston			82 25		
house Webster st		2,000			
barn etc		400			
10 1-6 acres land		2,300			
Towle, Loren D Boston			1 75		
lot 41 Highland Park 5,380 tt		100			
Townsend, Frank A Brookline			273 88	625	10 94
house Chestnut st		5,000			
stable		2,800			
poultry-houses		300			
30 acres land		4,500			
house South st		1,000			
stable		250			
12 acres land		1,800			
Tremere, Daniel W B Newton			7 88		
85,900 ft land Chestnut st		450			
Tripp, Alexander A New Bedford			1 31		

NAMES.	Tax on Polls.	Value of Real Estate.	Tax on Real Estate.	Value of Per. Estate.	Tax on Per Estate.
River Park					
lot 3 Block G Sec 1 4,171 ft		75			
Tuttle, Frederick G, heirs of Somerville			181 56		
house 173 Great Plain av		4,250			
stable and shed		500			
poultry house		200			
9 1-2 acres land		2,200			
71 acres 23,500 ft land		3,225			
Ungemach, Henry				100	1 75
Van Ness, Henry Medway			88		
lot 147 Nehoiden Park 4,000 ft		50			
Waldron, Anthony Brookline			1 75		
River Park					
lot 3 Block F Sec 1 4,000 ft		100			
Walker, Gordon Laboratory Co Boston			501 38	6,900	120 75
house Fisher st		4,100			
barn etc		200			
stone barn		4,500			
creamery		800			
6 1-2 acres land		1,300			
house Central av		5 ,000			
farm house		1,000			
barn and shed		1,800			
stone barn		1,500			
poultry-house		500			
windmill,		100			
boiler-house and engine		1,000			
chicken-house		100			
silo		200			
boat-house		50			
ice-house		500			
60 acres land		5,400			
Walker, Isaac Boston			42 00		
2-family house Highland av		2,200			
3,074 tt land		200			
Walker, Nathaniel U Boston			3 94		
lot 186 Home Park 4,000 ft		75			
187 " 4,000 ft		75			
188 " 4,000 ft		75			
Walker, Rosanna B Norfolk			14 00		
lot 53 Oakland Heights 12,459 ft		400			
54 " 12,403 ft		400			
Wall, John H Boston			1 75		
River Park					
lot 14 Block G Sec 1 4,100 ft		100			
Wark, William Boston			1 31		
River Park					
lot 9 Block D Sec 3 4,000 ft		75			
Warren, Edward H Chelsea			3 50		
River Park					

NAMES.	Tax on Polls	Value of Real Estate.	Tax on Real Estate.	Value of Per. Estate.	Tax on Per Estate.
lot 3 Block A Sec 1 4,000 ft		100			
4 " " 4,000 ft		100			
Washburn, Charles H Newton			14 44		
Nehoiden Land Co					
lot 25 15,000 ft		375			
44 15,000 ft		450			
Washburn, Helen C Wellesley			40 25		
house Lincoln st		1,800			
12,440 ft land		500			
Watson, Ephraim A Brookline			57 31		
house Central av		2,000			
barn and poultry-house		475			
8 acres 12 rods land		800			
Watterson, Charles C Brookline			2 63		
River Park					
lot 20 Block B Sec 1 4,800 ft		150			
Weaver, Clarence L Newton			46 38		
house Webster st		1,200			
stable		200			
poultry-house		500			
3 acres land		750			
Welch, David L Boston			88		
River Park					
lot 6 Block B Sec 3 4,000 ft		50			
Welch, Francis C, trustee Henrietta C Inches				25,000	437 50
Wellesley College Wellesley			8 75		
4 acres woodland		500			
Wellesley, Town of Wellesley			14 00		
4 acres woodland		500			
6 acres Rosemary Meadow		300			
Welsh, David Boston			2 63		
iver Park					
lot 11 Block D Sec 3 4,100 ft		75			
36 F 4,500 ft		75			
Welsh, Willard Boston					
Tax Titlss					
Former Owners					
Fletcher, Annie L			3 06		
lot 153 Fremont Park 5,528 ft		175			
Goldfaden, Lillie			01 88		
house Warren st		2,800			
stable		1,600			
horse shed		1 0			
24,683 ft land		750			
Low, Frances J			31 50		
house Hunnewell st		1,200			
stable		200			
8,000 ft land		400			
Oliver, Mary E			57 75		
Hahaton Field					
lot 29 5,000 ft		175			

NAMES.	Tax on Polls.	Value of Real Estate.	Tax on Real Estate.	Value of Per. Estate.	Tax on Per, Estate.
30 5,000 ft		175			
31 5,000 ft		175			
32 5,000 ft		175			
33 5,000 ft		175			
34 5,000 ft		175			
35 4,500 ft		175			
36 4,500 ft		175			
37 4,500 ft		175			
38 4,500 ft		175			
39 4,500 ft		175			
69 7,250 ft		150			
70 5,200 ft		150			
71 5,200 ft		150			
72 5,200 ft		150			
73 5,161 ft		125			
74 5,048 ft		175			
82 5,084 ft		175			
83 5,068 ft		150			
84 5,056 ft		150			
Wetherbee, Alice A S Framingham			2 63		
River Park					
lot 13 Block E Sec 1 5,500 ft		150			
Wetherell, Jacob, heirs of Newton			17 50		
10 acres woodland Highland av		1,000			
Whall, William B F and Gerry Boston			7 00		
River Park					
lot 24 Block D Sec 1 4,000 ft		100			
14 H 4,000 ft		100			
4 A 2 4,000 ft		100			
5 " " 4,000 ft		100			
Wheeler and Wilson Manuf Co Boston				300	5 25
Whitaker, Lisetta S Newton			7 00		
part lot 22 "Ayer" 10,750 ft		400			
White, Asher Boston			8 75		
River Park					
lot 1 Block A Sec 1 5,000 ft		175			
15 H 6,640 ft		175			
1 E 6,190 ft		150			
White Asher and Lewis Boston			3 50		
River Park					
lot 2 Block B Sec 1 5,000 ft		100			
White, Hartley L and George H Wetherbee Braintree			8 75		
Fremont Park					
lot 125 4,480 ft		150			
126 3,600 ft		150			
230 3,360 ft		100			
231 4,747 ft		100			
Whiting, Mary B Newton			9 63		

NAMES.	Tax on Polls	Value of Real Estate.	Tax on Real Estate.	Value of Per. Estate.	Tax on Per Estate
Nehoiden Park					
lot 70 4,500 ft		150			
71 4,500 ft		150			
72 4,000 ft		125			
73 4,000 ft		125			
Whiton, Frank			3 50		
River Park					
lot 3 Block B Sec 1 5,000 ft		200			
Wiezoreck, Michael G Newton			122 06		
house Highland ave		2,500			
stable		300			
boat-house		3,000			
19,455 ft land		1,175			
Wilcox, Hudson E			31 06		
house 13 High Rock st		1,625			
9,000 ft land		150			
Willgoose, Peter New York			37 19		
house Great Plain av		1,700			
15,368 ft land		425			
Willard, Henry L Hyde Park			8 75		
Starbuck Land					
lots 7, 8 & 9 28,755 ft		500			
Williams, Frederick A Boston			3 94		
River Park Block F Sec 2					
lot 24 5,200 ft		75			
lot 25 5,840 ft		75			
lot 26 5,460 ft		75			
Williams, George Fred Dedham					
TAX TITLE					
Estate C. Atherton Hicks			17 50		
20 acres woodland High Rock		1,000			
Williams, Henrietta, heirs of Dedham			79 19		
112 3-4 acres woodland High Rock		4,525			
Williams, Moses Brookline			54 25		
31 acres land South st		3,100			
Wilson, Charlotte A			42 00		
house Chestnut st		1,000			
stable		300			
11,045 ft land		1,100			
Wiswall, Edward H Wellesley			10 50		
6 acres woodland Ridge Hill		600			
Wiswall, Hannah S Wellesley			64 75		
house Cartwright st		800			
stable		200			
house "Witz"		500			
stable		300			
poultry-house		100			
10 acres land		1,000			
16 acres land "McIntosh"		800			
Woods, Anna M, heirs of Cambridge			140 00		
house Great Plain av		5,000			
stable		500			

NAMES.	Tax on Polls.	Value of Real Estate.	Tax on Real Estate.	Value of Per. Estate.	Tax on Per Estate
45,554 ft land		2,500			
Worster, Charles F Everett			3 94		
River Park					
lot 7 Block D Sec 3 4,000 ft		75			
8 " " 4,000 ft		75			
16 E 4,000 ft		75			
Worster, Charles F and Herman C Everett			1 31		
River Park					
lot 11 Block E Sec 3 4,000 ft		75			
Worster, Herman C Everett			3 94		
River Park Block E Sec 3					
lot 12 4,000 ft		75			
13 6,000 ft		75			
15 4,000 ft		75			
Worster, Mary J Everett			88		
River Park					
lot 7 Block H Sec 3 4,000 ft		50			
Wragg, Orlando			35 44		
house 54 West 4t		1,400			
31,250 ft land		625			
Wragg, William Hyde Park			36 75		
house etc High st		1,650			
16,184 ft land		450			
Wright, William Newton			10 50		
8 acres land Central ave		600			
Yerxa, Elias J Boston			21 44		
Fremont Park					
lot 5 7,120 ft		300			
17 10,290 ft		100			
18 11,020 ft		100			
141 4,027 ft		175			
179 4,999 ft		100			
180 4,785 ft		100			
183 4,257 ft		50			
237 5,000 ft		100			
304 4,622 ft		200			
Yerxa, Frank W Boston			52 50		
23 acres land Highland av		3,000			
Yerxa, Margaret A Boston			1 75		
lot 236 Fremont Park 4,800 ft		100			
Yerxa, Percy W Boston					
Fremont Park			17 94		
lot 102 5,240 ft		200			
199 5,200 ft		175			
200 5,200 ft		150			
218 7,791 ft		250			
219 8,214 ft		250			
Yerxa, Rosa A Boston			4 38		
Fremont Park					
lot 21 10,760 ft		125			
22 10,720 ft		125			

NAMES,	Tax on Polls	Value of Real Estate.	Tax on Real Estate.	Value of Per. Estate.	Tax on Per Estate.
Young, Amelia N (exempt) Milwaukee, Wis					
lot 32 Bowen 25,437 ft		500			
Zirngiebel, Frances Boston			35 44		
9 acres land Green st	2,025				

Property Valued and Assessed in Accordance with Chapter 352 of the Acts of 1893.

	Value,	Tax.
Commonwealth of Massachusetts, Metropolitan Water and Sewerage Board,		$41 13
34 1-2 acres land Sudbury River Conduit	$2,350	
Brookline, Town of		20 13
62.8 acres land used for water purposes	1,150	
Newton, City of		312 38
596 acres land used for water purposes	17,850	

Street Railway Assessments in Accordance with Chapter 14, Revised Laws, Sections 43 and 46.

	Excise Tax
Natick & Cochituate Street Railway Company, 1.920 miles	$173 36
Newton & Boston Street Railway Company, 2.840 miles	246 48
Old Colony Street Railway Company, 3.577 miles	326 25